

1st

ORDINANCE NO. 471, C. S.

AN ORDINANCE TO AMEND ORDINANCE NO. 324, C. S. (AN ORDINANCE REGULATING THE CONSTRUCTION AND OPERATION OF TRAILER PARKS WITHIN THE LIMITS OF THE CITY OF HAMMOND) BY REPEALING SECTIONS 10 and 11 AND BY ADDING THERETO SECTION 29.

BE IT ORDAINED BY THE COMMISSION COUNCIL OF THE CITY OF HAMMOND, LOUISIANA, that:

SECTION 1.

The following sections of Ordinance No. 324, C. S. are deleted and repealed:

Section 10

Section 11

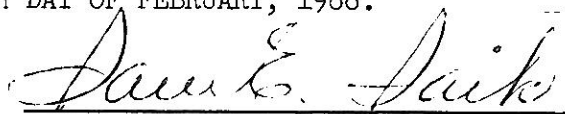
SECTION 2.

That Ordinance No. 324, C. S. be amended and re-enacted to provide the following as Section 29:


"Each trailer must have its own sanitary and bath facilities".

All ordinances or parts of ordinances which are inconsistent herewith are hereby repealed.

ADOPTED BY THE COMMISSION COUNCIL THIS 8TH DAY OF FEBRUARY, 1966.


SAM E. SAIK, MAYOR

ATTEST:


Jane Allen, Secretary

published Feb 17, 1966

2
ORDINANCE NO. 472, C. S.

AN ORDINANCE ACCEPTING THE WORK, LEVYING THE ASSESSMENT AND AUTHORIZING THE ISSUANCE OF CERTIFICATES FOR THE COST OF PAVING PECAN STREET FROM ITS INTERSECTION WITH WESTERN AVENUE TO ITS INTERSECTION WITH WARDLINE ROAD IN THE CITY OF HAMMOND, LOUISIANA.

BE IT ORDAINED BY THE COMMISSION COUNCIL OF THE CITY OF HAMMOND:

SECTION 1: That the work of Howard Construction Company under its contract with the City of Hammond, Louisiana, dated April 2, 1965, having been satisfactorily performed, is hereby accepted.

SECTION 2: That the entire cost of this improvement, aggregating the total sum of Ten Thousand Six Hundred Eighty-Eight and 90/100 (\$10,688.90) be and the same is hereby apportioned and assessed on the basis of the number of square feet of pavement in front of each property owner's front line to the center of the pavement as follows, to-wit:

Estate of Vito Camelo, Jr., 1302 feet frontage	\$ 3,713.30
Louis Nicholas Alfonso, 152 feet frontage	433.50
Frances Marie Alfonso, 152 feet frontage	433.50
Rosalie Lucille Alfonso, 152 feet frontage	433.50
Bernard Tallo & Carmelite Tallo, 156.7 feet frontage	446.91
JLM Enterprises, Inc., 1833.16 feet frontage	5,228.19

SECTION 3: That the obligations of the City of Hammond under its contract with Howard Construction Company is to be fully satisfied including all payments previously made and that this ordinance is to act as a full and complete discharge of the City's obligation under the contract mentioned above.

ADOPTED by the Commission Council at regular meeting this 1st day of March, 1966.



SAM E. SAIK, MAYOR

ATTEST:



Jane Allen, Secretary

published March 3, 1966

ORDINANCE NO. 473, C. S.

LOCAL OR SPECIAL ASSESSMENT ORDINANCE NO. 473, C. S. FOR THE CITY OF HAMMOND, LOUISIANA, FOR THE YEAR 1966.

AN ORDINANCE ACCEPTING AND APPROVING THE CERTIFIED STATEMENT OF REPORT OF CLIFFORD G. WEBB, ENGINEER FOR THE CITY OF HAMMOND, LOUISIANA, SHOWING IN DETAIL THE TOTAL COST OF PAVING OF, INCLUDING STREET INTERSECTIONS, ENGINEER'S AND ATTORNEY'S FEES AND ALL OTHER COSTS OF SAID IMPROVEMENTS, OF PECAN STREET WITHIN THE CORPORATE LIMITS OF THE CITY OF HAMMOND, LOUISIANA, IN ACCORDANCE WITH CONTRACT AWARDED FOR MATERIALS FOR SAID IMPROVEMENTS.

SECTION 1: BE IT ORDAINED By the Mayor and Commission Council of the City of Hammond, Louisiana, acting as the governing authority of said City, that the certified statements or report of Clifford G. Webb, Engineer of the City of Hammond, Louisiana, showing in detail the total cost of the construction of pavement, including street intersections, engineer's and attorney's fees, together with all other incidental costs thereof, of the following street, all within the corporate limits of the City of Hammond, Louisiana, all in accordance with contracts awarded for materials, etc. be and the same is hereby accepted after having been examined and approved and which report is as follows, to-wit:

TO THE HONORABLE MAYOR AND COMMISSION COUNCIL OF THE CITY OF HAMMOND, LOUISIANA:

GENTLEMEN: In accordance with the provisions of Revised Statutes Title 33, Sections 3301 through 3319, as amended and other provisions of Title 33 which are applicable, I submit you herewith certified statements or reports covering the cost of the construction of a pavement, including street intersections, engineer's and attorney's fees, together with all other incidental costs thereof, of the following street, all within the corporate limits of the City of Hammond, Louisiana, all in accordance with contract awarded for materials, etc. and which are as follows, to-wit:

Cost of paving Pecan Street from its intersection with Western Avenue to its intersection with Wardline Road

Property Frontage	3747.86	
Contract price with Howard Construction Company for materials, equipment, supplies and labor furnished		\$ 9,694.82
Engineering fee		581.76
Attorney's fees		387.86
Advertising and recording charges		24.46
Total Cost		\$ 10,688.90
Property Frontage 3747.86 feet @ \$2.852		\$ 10,688.90
Amount chargeable to each lot or parcel of real estate:		

WEST SIDE:

- (1) The Estate of Vito Camelo, Jr. - Josephine Camelo Lucas, Lucille Camelo Pincon, Fannie Camelo Campion, Victoria Camelo, Jennie Camelo Magliolo, Rosemary Camelo Macalusa and Vito Camelo, III - 1302 feet, the Northwest Quarter of the Southeast Quarter of the Northwest Quarter and the Southwest Quarter of the Northeast Quarter of the Northwest Quarter, all in Section 23, Township 6 South, Range 7 East 3,713.30
- (2) Louis Nicholas Alfonso - 152 feet, Lot No. 5 of a subdivision by the Heirs of Frank Alfonso in Section 23, Township 6 South, Range 7 East 433.50
- (3) Frances Marie Alfonso, wife of Henry K. Coe 152 feet, Lot No. 6 of a subdivision by the Heirs of Frank Alfonso in Section 23, Township 6 South, Range 7 East 433.50

(4) Rosalie Lucille Alfonso - 152 feet, Lot No. 7 of a subdivision by the Heirs of Frank Alfonso in Section 23, Township 6 South, Range 7 East

433.50

(5) Bernard Tallo and Carmelite Ragusa Tallo - 156.7 feet, Lot 1 of a subdivision of the North three acres of the Northwest Quarter of the Northeast Quarter of the Northwest Quarter of Section 23, Township 6 South, Range 7 East

446.91

EAST SIDE:

(1) JIM Enterprises, Inc. - 1,833.16, Lots 1, 3, 5, 7, 9, 11, 13 and 15, Square 1, Lots 1, 3, 5, 7, 9, 11, 13 and 15, Square 3 and Lots 1 and 2, Square 5, of University Place Subdivision

5,228.19

I hereby certify that the above and foregoing is true and correct to the best of my knowledge and belief.

Respectfully submitted,

WEBB ENGINEERING COMPANY

BY: /s/ Clifford G. Webb

Clifford G. Webb

Consulting Engineer

City of Hammond, Louisiana

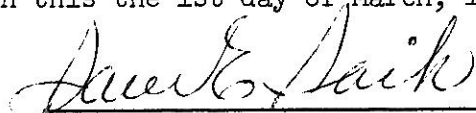
SECTION 2: BE IT FURTHER ORDAINED That in accordance with the aforesaid reports which are hereby accepted and approved and that in compliance with the provisions of Revised Statutes Title 33, Sections 3301 through 3319, as amended and other provisions of Title 33 which are applicable, that the said property so approved shall be assessed for those charges covering the cost thereof chargeable to each lot or parcel of real estate abutting thereon in proportion to the frontage thereon in accordance with said Revised Statutes Title 33, Section 3301 through 3319, as amended and other provisions of Title 33 which are applicable.

This ordinance having been submitted to a vote, the vote thereon was as follows:

YEAS: Sam E. Saik, John J. Cosner, Jr., and Conrad E. Anderson

NAYS: None

And the ordinance was declared adopted on this the 1st day of March, 1966.


SAM E. SAIK, MAYOR

ATTEST:


Jane Allen, Secretary

published March 3, 1966

5

ORDINANCE NO. 474, C. S.

LOCAL OR SPECIAL ASSESSMENT ORDINANCE NO. 474, C. S. OF THE CITY OF HAMMOND, STATE OF LOUISIANA, FOR THE YEAR 1966.

AN ORDINANCE PROVIDING FOR THE LEVYING OF A LOCAL OR SPECIAL ASSESSMENT ON EACH LOT OR PARCEL OF REAL ESTATE ABUTTING ON CERTAIN STREETS WITHIN THE CORPORATE LIMITS OF THE CITY OF HAMMOND, LOUISIANA, IN PROPORTION THAT THE FRONTAGE ON EACH BEARS TO ALL THE ABUTTING LOTS OR PARCELS OF REAL ESTATE ON SAID STREETS, ALL IN ACCORDANCE WITH REVISED STATUTES TITLE 33, SECTIONS 3301 THROUGH 3319, AS AMENDED AND OTHER PROVISIONS OF TITLE 33 WHICH ARE APPLICABLE.

BE IT ORDAINED By the Mayor and Commission Council of the City of Hammond, Louisiana, acting as the governing authority of said City:

SECTION 1: That in compliance with and under the authority of Revised Statutes Title 33, Section 3301 through 3319, as amended, and other provisions of Title 33 which are applicable, other constitutional statutory authority, and the certified statement or report of Hon. Clifford G. Webb, Engineer of the City of Hammond, Louisiana, that there be and there is hereby levied a local or special assessment on each and every lot or parcel of real estate abutting on Pecan Street in the City of Hammond, Louisiana, from its intersection with Western Avenue to its intersection with Wardline Road, to cover the total cost of the construction of a pavement, including street intersections, engineer's and attorney's fees, and other costs incidental thereto, chargeable to each lot or parcel of real estate abutting said improvements in proportion that the frontage of each bears to all of the abutting lots or parcels of real estate improved, as follows, to-wit:

PECAN STREET from its intersection with Western Avenue to its intersection with Wardline Road:

WEST SIDE:

- | | |
|---|-------------|
| (1) The Estate of Vito Camelo, Jr. - Josephine Camelo Lucas, Lucille Camelo Pincon, Fannie Camelo Campion, Victoria Camelo, Jennie Camelo Magliolo, Rosemary Camelo Macalusa and Vito Camelo, III - 1302 feet, the Northwest Quarter of the Southeast Quarter of the Northwest Quarter and the Southwest Quarter of the Northeast Quarter of the Northwest Quarter, all in Section 23, Township 6 South, Range 7 East | \$ 3,713.30 |
| (2) Louis Nicholas Alfonso - 152 feet, Lot No. 5 of a subdivision by the Heirs of Frank Alfonso in Section 23, Township 6 South, Range 7 East | 433.50 |
| (3) Frances Marie Alfonso, wife of Henry K. Coe - 152 feet, Lot No. 6 of a subdivision by the Heirs of Frank Alfonso in Section 23, Township 6 South, Range 7 East | 433.50 |
| (4) Rosalie Lucille Alfonso - 152 feet, Lot No. 7 of a subdivision by the Heirs of Frank Alfonso in Section 23, Township 6 South, Range 7 East | 433.50 |
| (5) Bernard Tallo and Carmelite Ragusa Tallo - 156.7 feet, Lot 1 of a subdivision of the North three acres of the Northwest Quarter of the Northeast Quarter of the Northwest Quarter of Section 23, Township 6 South, Range 7 East | 446.91 |

EAST SIDE:

- | | |
|---|----------|
| (1) JLM Enterprises, Inc. - 1,833.16, Lots 1, 3, 5, 7, 9, 11, 13, 15, Square 1, Lots 1, 3, 5, 7, 9, 11, 13 and 15, Square 3 and Lots 1 and 2, Square 5, of University Place Subdivision - | 5,228.19 |
|---|----------|

SECTION 2: That the amounts herein assessed shall be due and collectible immediately upon the passage of this Ordinance, and if not paid within thirty (30) days from the date of the adoption thereof, namely on the 1st day of March, 1966, it will be conclusively assumed that any property owner whose

property is affected thereby, exercises the right or option, which is hereby authorized, to pay the respective amount due and herein assessed by this Ordinance in equal annual installments bearing interest at the rate of four (4) percent per annum, the first installment to become due June 30, 1966, and annually thereafter until paid, all in accord with Revised Statutes 33:3306, as amended. The failure to pay any installment or the interest thereon when due shall ipso facto cause all other installments and interest thereon to become due and payable and the City of Hammond, Louisiana, shall through its proper authority, within thirty days from date of such default, proceed against the property or properties on which said defaults exist, for the collection of the total amount due thereon, including interest, plus ten per cent (10%) additional on principal and interest unpaid as attorney's fees.

SECTION 3: That the certified copy of this Ordinance levying the local or special assessments on the real estate hereinabove set out shall be filed with the Clerk of Court in and for the Parish of Tangipahoa, Louisiana, who shall forthwith record the same in the Mortgage records of the Parish of Tangipahoa, Louisiana, and that when so filed and recorded, shall operate as a lien and privilege against each lot or parcel of real estate herein assessed, and which said lien and privilege shall prime all other claims except taxes.

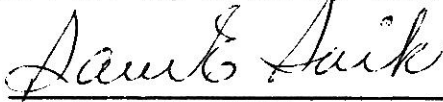
SECTION 4: That any and all payments paid in cash in payment of the assessments herein levied shall be expended for no other purpose than for the payment of the cost of said improvements herein referred to.

This ordinance having been submitted to a vote, the vote thereon was as follows:

YEAS: Sam E. Saik, John J. Cosner, Jr., and Conrad E. Anderson

NAYS: None

And the Ordinance was declared adopted on this 1st day of March, 1966.


 SAM E. SAIK, MAYOR

ATTEST:


 Jane Allen, Secretary

published March 3, 1966

7 Sa

ORDINANCE NO. 475, C. S.

AN ORDINANCE ACCEPTING THE WORK, LEVYING THE ASSESSMENT AND AUTHORIZING THE ISSUANCE OF CERTIFICATES FOR THE COST OF PAVING WEST HANSON AVENUE FROM ITS INTERSECTION WITH SOUTH LINDEN STREET TO ITS INTERSECTION WITH SOUTH JORDAN STREET AND SOUTH LAUREL STREET FROM ITS INTERSECTION WITH WEST HANSON AVENUE TO ITS INTERSECTION WITH WEST COLEMAN AVENUE IN THE CITY OF HAMMOND, LOUISIANA.

BE IT ORDAINED BY THE COMMISSION COUNCIL OF THE CITY OF HAMMOND:

SECTION 1: That the work of Howard Construction Company under its contract with the City of Hammond, Louisiana, dated April 2, 1965, having been satisfactorily performed, is hereby accepted.

SECTION 2: That the entire cost of this improvement, aggregating the total sum of Five Thousand Ninety-Four Dollars (\$5,094.00) be and the same is hereby apportioned and assessed on the basis of the number of square feet of pavement in front of each property owner's front line to the center of the pavement as follows, to-wit:

West Hanson Avenue:

Beatrice G. Jenkins, 150 feet frontage	\$	424.50
Thomas Brocato, 50 feet frontage		141.50
Bessie D. and Shyrl Black, 100 feet frontage		283.00
Mary B. and Estate of J. W. Bales, 300 feet frontage		849.00
Mrs. T. C. and Estate of T. C. Breeland, 150 feet frontage		424.50
Linda Cason, 50 feet frontage		141.50
Edmond R. and Gladys Williams Cason, 100 feet frontage		283.00
Harold Black and Raymond Shafer, 300 feet frontage		849.00

South Laurel Street:

Edmond R. and Gladys Williams Cason, 300 feet frontage	849.00
Harold Black and Raymond Shafer, 300 feet frontage	849.00

SECTION 3: That the obligation of the City of Hammond under its contract with Howard Construction Company is to be fully satisfied including all payments previously made and that this ordinance is to act as a full and complete discharge of the City's obligation under the contract mentioned above.

ADOPTED BY THE COMMISSION COUNCIL AT REGULAR MEETING THIS 1st DAY OF MARCH, 1966.



SAM E. SAIK, MAYOR

ATTEST:



Jane Allen, Secretary

published March 3, 1966

ORDINANCE NO. 476, C. S.

LOCAL OR SPECIAL ASSESSMENT ORDINANCE NO. 476, C. S. FOR THE CITY OF HAMMOND, LOUISIANA, FOR THE YEAR 1966.

AN ORDINANCE ACCEPTING AND APPROVING THE CERTIFIED STATEMENT OR REPORT OF CLIFFORD G. WEBB, ENGINEER FOR THE CITY OF HAMMOND, LOUISIANA, SHOWING IN DETAIL THE TOTAL COST OF PAVING OF, INCLUDING STREET INTERSECTIONS, ENGINEER'S AND ATTORNEY'S FEES AND ALL OTHER COSTS OF SAID IMPROVEMENTS, OF WEST HANSON AVENUE AND SOUTH LAUREL STREET WITHIN THE CORPORATE LIMITS OF THE CITY OF HAMMOND, LOUISIANA, IN ACCORDANCE WITH CONTRACT AWARDED FOR MATERIALS FOR SAID IMPROVEMENTS.

SECTION 1: BE IT ORDAINED By the Mayor and Commission Council of the City of Hammond, Louisiana, acting as the governing authority of said City, that the certified statements or report of Clifford G. Webb, Engineer of the City of Hammond, Louisiana, showing in detail the cost of the construction of pavement, including street intersections, engineer's and attorney's fees, together with all other incidental costs thereof, of the following street, all within the corporate limits of the City of Hammond, Louisiana, all in accordance with contracts awarded for materials, etc. be and the same is hereby accepted after having been examined and approved and which report is as follows, to-wit:

TO THE HONORABLE MAYOR AND COMMISSION COUNCIL OF THE CITY OF HAMMOND, LOUISIANA:

GENTLEMEN: In accordance with the provisions of Revised Statutes Title 33, Section 3301 through 3319, as amended and other provisions of Title 33 which are applicable, I submit you herewith certified statements or reports covering the cost of the construction of a pavement, including street intersections, engineer's and attorney's fees, together with all other incidental costs thereof, of the following streets, all within the corporate limits of the City of Hammond, Louisiana, all in accordance with contract awarded for materials, etc. and which are as follows, to-wit:

Cost of paving West Hanson Avenue from its intersection with South Linden Street to its intersection with South Jordan Street and South Laurel Street from its intersection with West Hanson Avenue to its intersection with West Coleman Avenue

Property Frontage:

West Hanson Avenue	1200
South Laurel Street	600
Total	1800

Contract price with Howard Construction Company	\$	4,603.93
for materials, equipment, supplies and labor furnished		
Engineering fee		275.97
Attorney's fees		184.16
Advertising and recording charges		30.10
TOTAL COST	\$	5,094.00
Property Frontage 1800 feet @ \$2.83	\$	5,094.00

Amount chargeable to each lot or parcel of real estate:

WEST HANSON AVENUE

NORTH SIDE:

(1) Beatrice G. Jenkins - 208 South Linden Street 150 feet, South Two-Thirds of Southeast Quarter of Square 111, Mooney Addition to the City of Hammond	\$	424.50
---	----	--------

(2) Thomas Brocato - 901 West Morris Avenue 50 feet East 50 feet of Southwest Quarter of Square 111, Mooney Addition to City of Hammond		141.50
---	--	--------

(3) Bessie D. and Shyrl Black - 204 Wilson Avenue,
100 feet, West Two-Thirds of Southwest Quarter of
Block 111, Mooney Addition to the City of Hammond. 283.00

(4) Mary B. and Estate of J. W. Bales, 1001 West
Morris Street, Hammond - 300 feet, all of Square 110 849.00

SOUTH SIDE:

(1) Mrs. T. C. Breeland and Estate of T. C. Breeland,
302 South Linden Street, 150 feet, North Two-Thirds of
Northwest Quarter of Square 104, Mooney Addition to
City of Hammond. 424.50

(2) Linda Cason, 206 East Church Street, 50 feet,
East Third of Northwest Quarter of Block 104, Mooney
Addition to City of Hammond 141.50

(3) Edmond R. & Gladys Williams Cason, 210 East
Church Street, 100 feet, West Two-Thirds of Northwest
Quarter of Block 104, Mooney Addition to City of Hammond 283.00

(4) Harold Black and Raymond Shafer, Ponchatoula,
Louisiana, 300 feet, Square 105 of the Mooney Addition
to City of Hammond 849.00

SOUTH LAUREL STREET

EAST SIDE:

(1) Edmond R. & Gladys Williams Cason, 210 East Church
Street, 300 feet, West Two-Thirds of Northwest Quarter
of Block 104 and the West Two-Thirds of Southwest Quarter
of Block 104, Mooney Addition to the City of Hammond. 849.00

WEST SIDE:

(1) Harold Black and Raymond Shafer, Ponchatoula,
300 feet, Square 105 of the Mooney Addition to the
City of Hammond 849.00

I hereby certify that the above and foregoing is true and correct to the best
of my knowledge and belief.

Respectfully submitted,

WEBB ENGINEERING COMPANY
BY: /s/ Clifford G. Webb
Clifford G. Webb
Consulting Engineer
City of Hammond, Louisiana

SECTION 2: BE IT FURTHER ORDAINED That in accordance with the aforesaid reports
which are hereby accepted and approved and that in compliance with the pro-
visions of Revised Statutes Title 33, Sections 3301 through 3319, as amended
and other provisions of Title 33 which are applicable, that the said property
so approved shall be assessed for those charges covering the cost thereof
chargeable to each lot or parcel of real estate abutting thereon in proportion
to the frontage thereon in accordance with said Revised Statutes Title 33,
Sections 3301 through 3319, as amended and other provisions of Title 33 which
are applicable.

This ordinance having been submitted to a vote, the vote thereon was as follows:

YEAS: Sam E. Saik, John J. Cosner, Jr., and Conrad E. Anderson

NAYS: None

And the ordinance was declared adopted on this the 1st day of March, 1966.

Sam E. Saik
SAM E. SAIK, MAYOR

ATTEST:

Jane Allen
Jane Allen, Secretary

published March 3, 1966

ORDINANCE NO. 477, C. S.

LOCAL OR SPECIAL ASSESSMENT ORDINANCE NO. 477, C. S. OF THE CITY OF HAMMOND, STATE OF LOUISIANA, FOR THE YEAR 1966.

AN ORDINANCE PROVIDING FOR THE LEVYING OF A LOCAL OR SPECIAL ASSESSMENT ON EACH LOT OR PARCEL OF REAL ESTATE ABUTTING ON CERTAIN STREETS WITHIN THE CORPORATE LIMITS OF THE CITY OF HAMMOND, LOUISIANA, IN PROPORTION THAT THE FRONTAGE ON EACH BEARS TO ALL THE ABUTTING LOTS OR PARCELS OF REAL ESTATE IN SAID STREETS, ALL IN ACCORDANCE WITH REVISED STATUTES TITLE 33, SECTIONS 3301 THROUGH 3319, AS AMENDED AND OTHER PROVISIONS OF TITLE 33 WHICH ARE APPLICABLE.

BE IT ORDAINED By the Mayor and Commission Council of the City of Hammond, Louisiana, acting as the governing authority of said City:

SECTION 1: That in compliance with and under the authority of Revised Statutes Title 33, Section 3301 through 3319, as amended, and other provisions of Title 33 which are applicable, other constitutional statutory authority, and the certified statement or report of Hon. Clifford G. Webb, Engineer of the City of Hammond, Louisiana, that there be and there is hereby levied a local or special assessment on each and every lot or parcel of real estate abutting on West Hanson Avenue in the City of Hammond, Louisiana, from its intersection with South Linden Street to its intersection with South Jordan Street and South Laurel Street from its intersection with West Hanson Avenue to its intersection with West Coleman Avenue, to cover the total cost of the construction of a pavement, including street intersections, engineer's and attorney's fees, and other costs incidental thereto, chargeable to each lot or parcel of real estate abutting said improvements in proportion that the frontage of each bears to all of the abutting lots or parcels of real estate improved, as follows, to-wit:

WEST HANSON AVENUE from its intersection with South Jordan Street:

NORTH SIDE:

(1) Beatrice G. Jenkins - 208 South Linden Street 150 feet, South Two-Thirds of Southeast Quarter of Square 111, Mooney Addition to the City of Hammond	\$	424.50
(2) Thomas Brocato- 901 West Morris Avenue 50 feet, East 50 feet of Southwest Quarter of Square 111, Mooney Addition to the City of Hammond		141.50
(3) Bessie D. and Shyrl Black - 204 Wilson Avenue, 100 feet, West Two-Thirds of Southwest Quarter of Block 111, Mooney Addition to the City of Hammond		283.00
(4) Mary B. and Estate of J. W. Bales, 1001 West Thomas Street, 300 feet, all of Square 110		849.00

SOUTH SIDE:

(1) Mrs. T. C. Breeland and Estate of T. C. Breeland, 302 South Linden Street, 150 feet, North Two-Thirds of Northeast Quarter of Square 104, Mooney Addition to City of Hammond		424.50
(2) Linda Cason, 206 East Church Street, 50 feet, East Third of Northwest Quarter of Block 104, Mooney Addition to City of Hammond		141.50
(3) Edmond R. & Gladys Williams Cason, 210 East Church Street, 100 feet, West Two-Thirds of Northwest Quarter of Block 104, Mooney Addition to City of Hammond		283.00
(4) Harold Black and Raymond Shafer, Ponchatoula, Louisiana, 300 feet, Square 105 of the Mooney Addition to the City of Hammond		849.00

SOUTH LAUREL STREET from its intersection with West Hanson Avenue to its intersection with West Coleman Avenue:

EAST SIDE:

(1) Edmond R & Gladys Williams Cason, 210 East Church Street, 300 feet, West Two-Thirds of Northwest Quarter of Block 104, and the West Two-Thirds of Southwest Quarter of Block 104, Mooney Addition to the City of Hammond. \$ 849.00

WEST SIDE:

(1) Harold Black and Raymond Shafer, Ponchatoula, Louisiana, 300 feet, Square 105 of the Mooney Addition to the City of Hammond 849.00

SECTION 2: That the amounts herein assessed shall be due and collectible immediately upon the passage of this Ordinance, and if not paid within thirty (30) days from the date of the adoption thereof namely on the 1st day of March, 1966, it will be conclusively assumed that any property owner whose property is affected by this Ordinance exercises the right or option, which is hereby authorized to pay the respective amount due and herein assessed by this Ordinance in equal annual installments bearing interest at the rate of four per cent (4%) per annum, the first installment to become due June 30, 1966, and annually thereafter until paid, all in accord with Revised Statutes 33:3306, as amended. The failure to pay any installment or the interest thereon when due, shall ipso facto cause all other installments and interest thereon to become due and payable and the City of Hammond, Louisiana, shall through its proper authority, within thirty days from date of such default, proceed against the property or properties on which said defaults exist, for the collection of the total amount due thereon, including interest, plus ten per cent (10%) additional on principal and interest unpaid as attorney's fees.

SECTION 3: That the certified copy of this Ordinance levying the local or special assessments on the real estate hereinabove set out shall be filed with the Clerk of Court in and for the Parish of Tangipahoa, Louisiana, who shall forthwith record the same in the Mortgage Records of the Parish of Tangipahoa, Louisiana, and that when so filed and recorded, shall operate as a lien and privilege against each lot or parcel of real estate herein assessed, and which said lien and privilege shall prime all other claims except taxes.

SECTION 4: That any and all payments paid in cash in payment of the assessments herein levied shall be expended for no other purpose than for the payment of the cost of said improvements herein referred to.

This Ordinance having been submitted to a vote, the vote thereon was as follows:

YEAS: Sam E. Saik, John J. Cosner, Jr., and Conrad E. Anderson

NAYS: None

And the Ordinance was declared adopted on this 1st day of March, 1966.

Sam E. Saik
SAM E. SAIK, MAYOR

ATTEST:

Jane Allen
Jane Allen, Secretary

published March 3, 1966

ORDINANCE NO. 478, C. S.

AN ORDINANCE ACCEPTING THE WORK, LEVYING THE ASSESSMENT AND AUTHORIZING THE ISSUANCE OF CERTIFICATES FOR THE COST OF PAVING COLLEGE DRIVE FROM ITS INTERSECTION WITH WESTERN AVENUE TO ITS INTERSECTION WITH THE EXTENSION OF THE COLLEGE PARK SUBDIVISION IN THE CITY OF HAMMOND, LOUISIANA.

BE IT ORDAINED BY THE COMMISSION COUNCIL OF THE CITY OF HAMMOND:

SECTION 1: That the work of Hammond Asphalt Company, Inc. under its contract with the City of Hammond, Louisiana, dated July 12, 1965, having been satisfactorily performed, is hereby accepted.

SECTION 2: That the entire cost of this improvement, aggregating the total sum of Sixteen Thousand Six Hundred Eighteen and 50/100 Dollars (\$16,618.50) be and the same is hereby apportioned and assessed on the basis of the number of square feet of pavement in front of each property owner's front line to the center of the pavement as follows, to-wit:

COLLEGE DRIVE:

EAST SIDE:

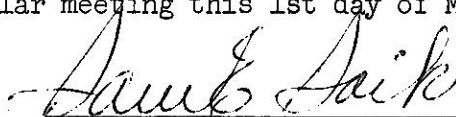
L. Bowman Kinchen, 150 feet frontage	997.11
Jack C. Core, 100 feet frontage	664.74
Thomas J. Seale, Jr., 100 feet frontage	664.74
First Baptist Church, 100 feet frontage	664.74
Katherine Meyers, 100 feet frontage	664.74
Robert L. Stevens, 100 feet frontage	664.74
Jack Knight, 100 feet frontage	664.74
Phillip Mouw, 100 feet frontage	664.74
George Bedsole, 100 feet frontage	664.74
Paul Lawrence, 100 feet frontage	664.74
Iddo Pittman, 200 feet frontage	1,329.48

WEST SIDE:

Dr. Robert E. Stuart, 150 feet frontage	997.11
James H. Wilcox, 100 feet frontage	664.74
C. J. Hyde, Jr., 100 feet frontage	664.74
J. B. Wooley, 100 feet frontage	664.74
John T. Watkins, 100 feet frontage	664.74
Marjorie Sibley, 100 feet frontage	664.74
H. P. Hupperich, 100 feet frontage	664.74
Katie Powell, 100 feet frontage	664.74
T. H. Burt, Jr., 100 feet frontage	664.74
James H. Cade, 100 feet frontage	664.74
James E. Martin, 100 feet frontage	664.74
David Gunnell, 100 feet frontage	664.74

SECTION 3: That the obligation of the City of Hammond under its contract with Hammond Asphalt Company, Inc. is to be fully satisfied including all payments previously made and that this ordinance is to act as a full and complete discharge of the City's obligation under the contract mentioned above.

ADOPTED By the Commission Council at regular meeting this 1st day of March, 1966.


SAM E. SAIK, MAYOR

ATTEST:


Jane Allen, Secretary

for clock March 3, 1966

ORDINANCE NO. 479, C. S.

LOCAL OR SPECIAL ASSESSMENT ORDINANCE NO. 479, C. S. FOR THE CITY OF HAMMOND, LOUISIANA, FOR THE YEAR 1966.

AN ORDINANCE ACCEPTING AND APPROVING THE CERTIFIED STATEMENT OR REPORT OF CLIFFORD G. WEBB, ENGINEER FOR THE CITY OF HAMMOND, LOUISIANA, SHOWING IN DETAIL THE TOTAL COST OF PAVING, INCLUDING STREET INTERSECTIONS, ENGINEER'S AND ATTORNEY'S FEES AND ALL OTHER COSTS OF SAID IMPROVEMENTS, OF COLLEGE DRIVE FROM ITS INTERSECTION WITH WESTERN AVENUE TO ITS INTERSECTION WITH THE EXTENSION OF THE COLLEGE PARK SUBDIVISION WITHIN THE CORPORATE LIMITS OF THE CITY OF HAMMOND, LOUISIANA, IN ACCORDANCE WITH CONTRACT AWARDED FOR MATERIALS FOR SAID IMPROVEMENTS.

SECTION 1: BE IT ORDAINED By the Mayor and Commission Council of the City of Hammond, Louisiana, acting as the governing authority of said City, that the certified statement or report of Clifford G. Webb, Engineer of the City of Hammond, Louisiana, showing in detail the cost of the construction of pavement, including street intersections, engineer's and attorney's fees, together with all other incidental costs thereof, of the following street, all within the corporate limits of the City of Hammond, Louisiana, all in accordance with contracts awarded for materials, etc. be and the same is hereby accepted after having been examined and approved and which report is as follows, to-wit:

TO THE HONORABLE MAYOR AND COMMISSION COUNCIL OF THE CITY OF HAMMOND, LOUISIANA:

GENTLEMEN: In accordance with the provision of Revised Statutes Title 33, Section 3301-3319, as amended and other provisions of Title 33, which are applicable, I submit youherewith a certified statement or report covering the cost of the construction of a pavement, including street intersections, engineer's and attorney's fees, together with all other incidental costs thereof, of the following streets, all within the corporate limits of the City of Hammond, Louisiana, all in accordance with contract awarded for materials, etc. and which are as follows, to-wit:

Cost of paving College Drive from its intersection with Western Avenue to its intersection with the extension of the College Park Sub-division

Property Frontage	2,500	
Contract price with Hammond Asphalt Company, Inc. for materials, equipment, supplies and labor furnished		\$ 14,944.82
Engineer's fee	957.79	
Attorney's fees	638.49	
Advertising and recording charges	77.40	
TOTAL COST	16,618.50	
Property frontage 2500 feet @ \$6.6474		\$ 16,618.50
Amount chargeable to each lot or parcel of real estate:		
COLLEGE DRIVE:		
EAST SIDE:		
(1) L. Bowman Kinchen - 150 feet, Lot 1, Square 2, College Park Subdivision		\$ 997.11
(2) Jack C. Core - 100 feet, Lot 3, Square 2, College Park Subdivision		664.74
(3) Thomas J. Seale, Jr. - 100 feet, Lot 4, Square 2, College Park Subdivision		664.74
(4) First Baptist Church - 100 feet, Lot 5, Square 2, College Park Subdivision		664.74

(5) Katherine Meyers - 100 feet, Lot 6, Square 2, College Park Subdivision	664.74
(6) Robert L. Stevens - 100 feet, Lot 7, Square 2, College Park Subdivision	664.74
(7) Jack Knight - 100 feet, Lot 8, Square 2, College Park Subdivision	664.74
(8) Phillip Mouw - 100 feet, Lot 9, Square 2, College Park Subdivision	664.74
(9) George Bedsole - 100 feet, Lot 10, Square 2, College Park Subdivision	664.74
(10) Paul Lawrence - 100 feet, Lot 11, Square 2, College Park Subdivision	664.74
(11) Iddo Pittman - 200 feet, Lots 12 and 13, Square 2, College Park Subdivision	1,329.48

WEST SIDE:

Dr. Robert E. Stuart - 150 feet, Lot 2, Square 1, College Park Subdivision	997.11
(13) James H. Wilcox - 100 feet, Lot 3, Square 1, College Park Subdivision	664.74
(14) C. J. Hyde, Jr. - 100 feet, Lot 4, Square 1, College Park Subdivision	664.74
(15) J. B. Wooley - 100 feet, Lot 5, Square 1, College Park Subdivision	664.74
(16) John T. Watkins - 100 feet, Lot 6, Square 1, College Park Subdivision	664.74
(17) Marjorie Sibley - 100 feet, Lot 7, Square 1, College Park Subdivision	664.74
(18) H. C. Hupperich - 100 feet, Lot 8, Square 1, College Park Subdivision	664.74
(19) Katie Powell - 100 feet, Lot 9, Square 1, College Park Subdivision	664.74
(20) T. H. Burt, Jr. - 100 feet - Lot 10, Square 1, College Park Subdivision	664.74
(21) James H. Cade - 100 feet, Lot 11, Square 1, College Park Subdivision	664.74
(22) James E. Martin - 100 feet, Lot 12, Square 1, College Park Subdivision	664.74
(23) David Gunnell - 100 feet, Lot 13, Square 1, College Park Subdivision	664.74

I hereby certify that the above and foregoing is true and correct to the best of my knowledge and belief.

Respectfully submitted,

WEBB ENGINEERING COMPANY
 BY: /s/ Clifford G. Webb
 Clifford G. Webb
 Consulting Engineer
 City of Hammond, Louisiana

SECTION 2: BE IT FURTHER ORDAINED That in accordance with the aforesaid reports which are hereby accepted and approved and that in compliance with the

provisions of Revised Statutes Title 33, Sections 3301 through 3319, as amended and other provisions of Title 33, which are applicable, that the said property so approved shall be assessed for those charges covering the cost thereof chargeable to each lot or parcel of real estate abutting hereon in proportion to the frontage thereon in accordance with said Revised Statutes Title 33, Section 3301 through 3319, as amended and other provisions of Title 33 which are applicable.

This ordinance having been submitted to a vote, the vote thereon was as follows:

YEAS: Sam E. Saik, John J. Cosner, Jr., and Conrad E. Anderson

NAYS: None

And the Ordinance was declared adopted on this the 1st day of March, 1966.

ATTEST:

Sam E. Saik
SAM E. SAIK, MAYOR

Jane Allen
Jane Allen, Secretary

published March 3, 1966

ORDINANCE NO. 480, C. S.

LOCAL OR SPECIAL ASSESSMENT ORDINANCE NO. 480, C. S. OF THE CITY OF HAMMOND, STATE OF LOUISIANA, FOR THE YEAR 1966.

AN ORDINANCE PROVIDING FOR THE LEVYING OF A LOCAL OR SPECIAL ASSESSMENT ON EAST LOT OR PARCEL OF REAL ESTATE ABUTTING ON CERTAIN STREETS WITHIN THE CORPORATE LIMITS OF THE CITY OF HAMMOND, LOUISIANA, IN PROPORTION THAT THE FRONTAGE ON EACH BEARS TO ALL THE ABUTTING LOTS OR PARCELS OF REAL ESTATE ON SAID STREETS, ALL IN ACCORDANCE WITH REVISED STATUTES TITLE 33, SECTIONS 3301 THROUGH 3319, AS AMENDED AND OTHER PROVISIONS OF TITLE 33 WHICH ARE APPLICABLE.

BE IT ORDAINED By the Mayor and Commission Council of the City of Hammond, Louisiana, acting as the governing authority of said City:

SECTION 1: That in compliance with and under the authority of Revised Statutes Title 33, Section 3301 through 3319, as amended, and other provisions of Title 33 which are applicable, other constitutional statutory authority, and the certified statement or report of Hon. Clifford G. Webb, Engineer of the City of Hammond, Louisiana, that there be and there is hereby levied a local or special assessment on each and every lot or parcel of real estate abutting on College Drive in the City of Hammond, Louisiana, from its intersection with Western Avenue to its intersection with the extension of the College Park Subdivision within the corporate limits of the City of Hammond, Louisiana, to cover the total cost of the construction of a pavement, including street intersections, engineer's and attorney's fees, and other costs incidental thereto, chargeable to each lot or parcel of real estate abutting said improvements in proportion that the frontage of each bears to all of the abutting lots or parcels of real estate improved, as follows, to-wit:

COLLEGE DRIVE from its intersection with Western Avenue to its intersection with the extension of College Park Subdivision:

EAST SIDE:

(1) L. Bowman Kinchen - 150 feet, Lot 1, Square 2, College Park Subdivision	\$ 997.11
(2) Jack C. Core - 100 feet, Lot 3, Square 2, College Park Subdivision	664.74
(3) Thomas J. Seale, Jr. - 100 feet, Lot 4, Square 2, College Park Subdivision	664.74
(4) First Baptist Church - 100 feet, Lot 5, Square 2, College Park Subdivision	664.74
(5) Katherine Meyers - 100 feet, Lot 6, Square 2, College Park Subdivision	664.74
(6) Robert L. Stevens - 100 feet, Lot 7, Square 2, College Park Subdivision	664.74
(7) Jack Knight - 100 feet, Lot 8, Square 2, College Park Subdivision	664.74
(8) Phillip Mouw - 100 feet, Lot 9, Square 2, College Park Subdivision	664.74
(9) George Bedsole - 100 feet, Lot 10, Square 2, College Park Subdivision	664.74
(10) Paul Lawrence - 100 feet, Lot 11, Square 2, College Park Subdivision	664.74
(11) Iddo Pittman - 200 feet, Lots 12 and 13, Square 2, College Park Subdivision	1,329.48

WEST SIDE:

(12) Robert E. Stuart - 150 feet, Lot 2, Square 1, College Park Subdivision	\$ 997.11
(13) James H. Wilcox - 100 feet, Lot 3, Square 1, College Park Subdivision	664.74
(14) C. J. Hyde, Jr. - 100 feet, Lot 4, Square 1, College Park	664.74
(15) J. B. Wooley - 100 feet, Lot 5, Square 1, College Park Subdivision	664.74
(16) John T. Watkins - 100 feet, Lot 6, Square 1, College Park Subdivision	664.74
(17) Marjorie Sibley - 100 feet, Lot 7, Square 1, College Park Subdivision	664.74
(18) H. C. Hupperich - 100 feet, Lot 8, Square 1, College Park Subdivision	664.74
(19) Katie Powell - 100 feet, Lot 9, Square 1, College Park Subdivision	664.74
(20) T. H. Burt, Jr. - 100 feet, Lot 10, Square 1, College Park Subdivision	664.74
(21) James H. Cade - 100 feet, Lot 11, Square 1, College Park Subdivision	664.74
(22) James E. Martin - 100 feet, Lot 12, Square 1, College Park Subdivision	664.74
(23) David Gunnell - 100 feet, Lot 13, Square 1, College Park Subdivision	664.74

SECTION 2: That the amounts herein assessed shall be due and collectible immediately upon the passage of this Ordinance, and if not paid within thirty (30) days from the date of the adoption thereof, namely on the 1st day of March, 1966, it will be conclusively assumed that any property owner whose property is affected by this Ordinance exercises the right or option, which is hereby authorized, to pay the respective amount due and herein assessed by this Ordinance in equal annual installments bearing interest at the rate of four per cent (4%) per annum, first installment to become due June 30, 1966, and annually thereafter until paid, all in accord with Revised Statutes 33:3306, as amended. The failure to pay any installment or the interest thereon shall ipso facto cause all other remaining installments and interest thereon to become due and payable and the City of Hammond, Louisiana, shall through its proper authority, within thirty days from date of such default proceed against the property or properties on which said defaults exist, for the collection of the total amount due thereon, including interest, plus ten per cent (10%) additional on principal and interest paid as attorney's fees.

SECTION 3: That the certified copy of this Ordinance levying the local or special assessments on the real estate hereinabove set out shall be filed with the Clerk of Court in and for the Parish of Tangipahoa, Louisiana, and that when so filed and recorded, shall operate as a lien and privilege against each lot or parcel of real estate herein assessed, and which said lien and privilege shall prime all other claims except taxes.

SECTION 4: That any and all payments paid in cash in payment of the assessment herein levied shall be expended for no other purpose than for the payment of the cost of said improvements herein referred to.

This ordinance having been submitted to a vote, the vote thereon was as follows:

YEAS: Sam E. Saik, John J. Cosner, Jr., and Conrad E. Anderson

NAYS: None

And the Ordinance was declared adopted on this 1st day of March, 1966.


SAM E. SAIK, MAYOR

ATTEST:


Jane Allen, Secretary

published March 3 1966

ORDINANCE NO. 481, C.S.

AN ORDINANCE AMENDING ORDINANCE NO. 346, C.S. (HAMMOND ZONING ORDINANCE) BY ADDING A NEW SECTION TO ESTABLISH AN "A" APARTMENT DISTRICT AND TO PROVIDE THE PROVISIONS AND CONDITIONS OF THE AMENDMENT.

BE IT ORDAINED by the Mayor and Commission Council of the City of Hammond, Louisiana, acting as the governing authority of said City:

SECTION 1. Pursuant to a Public Hearing held on March 1, 1966, Section 8 of Ordinance No. 346, C. S. is amended by adding an "A" Apartment District and by this addition establishing the following regulations:

Uses Permitted: Uses permitted in an R-5 Residential District, including multiple dwellings as defined in Ordinance No. 413, C.S.; and dormitories.

Uses Permitted by Special Permit: None

Uses Prohibited: All uses not specifically permitted herein.

Minimum Yards: Front yard depth, 20 feet; side and rear yard depth, equal to one-half the height of the building.

Minimum Lot Size: Area, 5,000 square feet; for garage apartments and single family dwellings, and for each family more than one in the same building 1,200 square feet per dwelling unit; minimum lot width, 50 feet..

Maximum Building Height: 4 stories or 45 feet or higher by special permit.


Building Height Definition: The vertical distance from the grade to (a) the highest point on a flat roof, (b) the deck line of a mansard roof, or (c) the mean height between eaves and ridge for gable, hip and gambrel roofs. Grade is the average level of the finished surface of the ground.

Off-Street Automobile Parking: Off-street parking shall be provided as described in Section 7 of Ordinance No. 346, C. S. Such parking spaces shall be surfaced with a minimum of 4" gravel, shell or similar all-weather surface and shall be defined by means of a boundary curb or similar barrier acceptable to the building inspector. For the purpose of this requirement, a parking space located in this "A"-Apartment District is an area on a lot sufficient to store one automobile (not less than nine feet wide by 20 feet long) connected to a public street or alley by a driveway not less than 10 feet wide for diagonal parking and a driveway not less than 20 feet wide for straight-in parking. Buildings and land uses shall be provided with such off-street parking spaces as follows:

- a. For 1 and 2 family dwellings: 1 space for each dwelling unit.
- b. For apartments with 3 or more dwelling units: 1 space for each dwelling unit plus 1 additional space for each 3 dwelling units. (For example, 3 dwelling units require 4 spaces; 4 dwelling units, 5 spaces; 5 dwelling units, 6 spaces, 6 dwelling units, 8 spaces, etc.)
- c. For rooming houses, dormitories, fraternity and sorority houses; one space for each 2 beds or for each 600 square feet of floor space, whichever is greater.

SECTION 2: This ordinance shall take effect and be in force as provided by law.

ADOPTED BY THE COMMISSION COUNCIL OF THE CITY OF HAMMOND, LOUISIANA, THIS 15TH DAY OF MARCH, 1966.


Sam E. Saik, Mayor


Jane Allen, Secretary

enacted March 17, 1966

ORDINANCE No. 482, C.S.

AN ORDINANCE AMENDING ORDINANCE NO. 346, C. S. (HAMMOND ZONING ORDINANCE) BY REZONING CERTAIN PROPERTY FROM RESIDENTIAL TO "B" BUSINESS.

BE IT ORDAINED by the Mayor and Commission Council of the City of Hammond, Louisiana, that:

SECTION 1: Pursuant to a Public Hearing held on March 15, 1966, the following described property is hereby rezoned from Residential to "B" Business:

The east 145' of three acres of land in the SW $\frac{1}{4}$ of NW $\frac{1}{4}$ of Section 23, T 6 S, R 7 E, Tangipahoa Parish, Louisiana, more fully described as follows, to-wit:

Commencing at a point 326 feet north and 23 feet east of southwest corner of said SW $\frac{1}{4}$ of NW $\frac{1}{4}$ and measures north 155 feet; thence east 27 feet; thence north 150 feet; thence east 415 feet; thence south 305 feet; thence west 445 feet to point of beginning as per survey of C. M. Moore.

Said property is bounded on the north by Western Avenue, on the east by property of Heirs of Mrs. Annie Mae Rogers Huhn, on the south by property of Heirs of Agnes Scott and on the west by property of Jennie Mercante and is the property of Jennie Mercante.


SECTION 2: Ordinance No. 346, C. S., Section 2 and the City of Hammond Zoning Map dated June 1, 1960, are hereby amended so that the above described property shall be rezoned from Residential to "B" Business.

This ordinance shall take effect and be in force as provided by law.

Adopted by the Commission Council of the City of Hammond, Louisiana, this 22nd day of March, 1966.


SAM E. SAIK, MAYOR

ATTEST:


Jane Allen, Secretary

published March 24, 1966

ORDINANCE NO. 483, C. S.

AN ORDINANCE AMENDING AND REENACTING SECTION 1 OF ORDINANCE NO. 270, C. S., PROVIDING FOR ELEVEN MEMBERS AND FIXING THE TERM OF OFFICE OF THE MEMBERS OF THE RECREATION COMMISSION.

BE IT ORDAINED BY THE COMMISSION COUNCIL OF THE CITY OF HAMMOND, LOUISIANA, IN REGULAR SESSION DULY CONVENED:

SECTION 1: Section 1 of Ordinance No. 270, C. S., is hereby amended and re-enacted to read as follows:

SECTION 1: That there is hereby established a Recreation Commission for the City of Hammond, Louisiana. The Commission shall consist of eleven members, serving without pay, who shall be appointed by the Commission Council of the City of Hammond. The term of office shall be for one year or until their successors are appointed and qualified, said term to commence on the first day of July of the appointment year and to expire on June 30 of the following year. Vacancies in such Commission occurring otherwise than by expiration of term, shall be filled by the Commission Council for the unexpired term.

SECTION 2: That all other sections of Ordinance No. 270, C. S., as amended, shall continue in force and effect as if this amendment had not been adopted.


SECTION 3: All ordinances in conflict herewith are hereby repealed.

SECTION 4: Be it further ordained that this ordinance shall take effect from and upon its adoption.

ADOPTED BY THE COMMISSION COUNCIL OF THE CITY OF HAMMOND, LOUISIANA, THIS 22nd DAY OF MARCH, 1966.

ATTEST:


SAM E. SAIK, MAYOR


Jane Allen, Secretary

published March 24, 1966

22
ORDINANCE NO. 484, C. S.

AN ORDINANCE AMENDING ORDINANCE NO. 346, C. S. (HAMMOND ZONING ORDINANCE) BY REZONING CERTAIN PROPERTY FROM RESIDENTIAL TO "A" APARTMENT DISTRICT.

BE IT ORDAINED by the Mayor and Commission Council of the City of Hammond, Louisiana, that:

SECTION 1: Pursuant to a Public Hearing held on March 22, 1966, the following described property is hereby rezoned from "R-5" Residential to "A" Apartment District:

A plot of land in the SE $\frac{1}{4}$ of the NW $\frac{1}{4}$ of the NW $\frac{1}{4}$ of Section 26, T 6 S, R 7 E, in Hammond, Tangipahoa Parish, Louisiana, and further identified as being bounded on the south by property of James Culotta (formerly Winn-Dixie Store), on the east by property of Mike Garafola, on the north by property of Santo Recile, and on the west by property of Freddie Gardner and Mrs. Leontine McRaney. Said property being the property of Santo Recile.

SECTION 2: Ordinance No. 346, C. S., Section 2 and the City of Hammond Zoning Map dated June 1, 1960, are hereby amended so that the above described property shall be rezoned from "R-5" Residential to "A"-Apartment District.


This ordinance shall take effect and be in force as provided by law.

ADOPTED BY THE COMMISSION COUNCIL OF THE CITY OF HAMMOND, LOUISIANA, THIS 5TH DAY OF APRIL, 1966.

ATTEST:



SAM E. SAIK, MAYOR



Jane Allen, Secretary

published April 7, 1966

ORDINANCE NO. 485, C. S.

AN ORDINANCE AMENDING ORDINANCE NO. 346, C. S. (HAMMOND ZONING ORDINANCE) BY REZONING CERTAIN PROPERTY FROM RESIDENTIAL TO "A" APARTMENT DISTRICT.

BE IT ORDAINED by the Mayor and Commission Council of the City of Hammond, Louisiana, that:

SECTION 1: Pursuant to a Public Hearing held on March 29, 1966, the following described property is hereby rezoned from "R-5" Residential to "A"-Apartment District:


The south half of Square 116, Mooney Addition, Hammond, Louisiana.
Said property is bounded on the south by West Morris Street, on the west by Hazel Street Canal, and on the east by South Spruce Street and is the property of Malcolm Wright, Jr.

SECTION 2: Ordinance No. 346, C. S., Section 2 and the City of Hammond Zoning Map dated June 1, 1960, are hereby amended so that the above described property shall be rezoned from "R-5" Residential to "A" Apartment District.

This ordinance shall take effect and be in force as provided by law.

ADOPTED BY THE COMMISSION COUNCIL OF THE CITY OF HAMMOND, LOUISIANA, THIS 5TH DAY OF APRIL, 1966.

ATTEST:


SAM E. SAIK, MAYOR


Jane Allen, Secretary

published April 7, 1966

ORDINANCE NO. 486, C. S.

AN ORDINANCE TO AMEND AND RE-ENACT SECTION 2 OF THE LOCAL OR SPECIAL ASSESSMENT ORDINANCE NOS. 474, 477, AND 480, COMMISSION SERIES, OF THE CITY OF HAMMOND, STATE OF LOUISIANA, FOR THE YEAR 1966 TO PROVIDE THE NUMBER OF YEARS FOR SAID ASSESSMENT.

BE IT ORDAINED BY THE MAYOR AND COMMISSION COUNCIL OF THE CITY OF HAMMOND, LOUISIANA, ACTING AS GOVERNING AUTHORITY OF SAID CITY:

SECTION 1: Section 2 of local or special assessment ordinance No. 474, C.S., of the City of Hammond, State of Louisiana, for the year 1966 is hereby amended and re-enacted to read as follows:

"SECTION 2: That the amounts herein assessed shall be due and collectible immediately upon the passage of this Ordinance, and if not paid within thirty (30) days from the date of the adoption thereof, namely, on the First day of March, 1966, it will be conclusively assumed that any property owner whose property is affected thereby, exercises the right or option, which is hereby authorized to pay the respective amount due and herein assessed by this Ordinance in equal annual installments bearing interest at the rate of four (4%) per cent per annum and extending over a period not to exceed ten (10) years, the first installment to become due June 30, 1966, and annually thereafter until paid, all in accord with Revised Statutes 33:3306, as amended. The failure to pay any installment or the interest thereon when due, shall ipso facto cause all other installments and interest thereon to become due and payable and the City of Hammond, Louisiana, shall through its proper authority within thirty days from the date of such default, proceed against the property or properties on said defaults exists, for the collection of the total amount due thereon, including interest, plus ten per cent (10%) additional on principal and interest unpaid as attorney's fees."

SECTION 2: Section 2 of local or special assessment Ordinance No. 477, C.S., of the City of Hammond, State of Louisiana, for the year 1966, is hereby amended and re-enacted to read as follows:

"SECTION 2: That the amounts herein assessed shall be due and collectible immediately upon the passage of this Ordinance, and if not paid within thirty (30) days from the date of the adoption thereof, namely, on the First day of March, 1966, it will be conclusively assumed that any property owner whose property is affected thereby, exercises the right or option, which is hereby authorized, to pay the respective amounts due and herein assessed by this Ordinance in equal annual installments bearing interest at the rate of four (4%) per cent per annum and extending over a period not to exceed ten (10) years, the first installment to become due June 30, 1966, and annually thereafter until paid, all in accord with Revised Statutes 33: 3306, as amended. The failure to pay any installment or the interest thereon when due, shall ipso facto cause all other installments and interest thereon to become due and payable and the City of Hammond, Louisiana, shall through its proper authority, within thirty days from the date of such default, proceed against the property or properties on which said defaults exist, for the collection of the total amount due thereon, including interest, plus ten per cent (10%) additional on principal and interest unpaid as attorney's fees."

SECTION 3: Section 2 of the local or special assessment Ordinance No. 480, C. S., of the City of Hammond, State of Louisiana, for the year 1966 is hereby amended and re-enacted to read as follows:

"SECTION 2: That the amounts herein assessed shall be due and collectible immediately upon the passage of this Ordinance, and if not paid within thirty (30) days from the date of the adoption thereof, namely, on the First day of March, 1966, it will be conclusively assumed that any property owner whose property is affected thereby, exercises the right or option, which is hereby authorized to pay the respective amounts due and herein assessed by this Ordinance in equal annual installments bearing interest at the rate of four (4%) per cent per annum and extending over a period not to exceed ten (10) years, the first installment

to become due June 30, 1966, and annually thereafter until paid, all in accord with Revised Statutes 33:3306, as amended. The failure to pay any installment or the interest thereon when due, shall ipso facto cause all other installments and interest thereon to become due and payable and the City of Hammond, Louisiana, shall through its proper authority, within thirty days from the date of such default, proceed against the property or properties on which said defaults exist, for the collection of the total amount due thereon, including interest, plus ten per cent (10%) additional on principal and interest unpaid as attorney's fees."

SECTION 4: The provisions of the other Sections of the above three amended Ordinances are hereby re-enacted as if this amendment had not been adopted.

SECTION 5: That a certified copy of this Ordinance shall be filed with the Clerk of Court in and for the Parish of Tangipahoa, State of Louisiana, in accord with the provisions of Revised Statutes 33:3306 as amended.

This Ordinance having been submitted to a vote, the vote thereon was as follows:

YEAS: Sam E. Saik, John J. Cosner, Jr., and Conrad E. Anderson

NAYS: None

And the Ordinance was declared adopted on this 5th day of April, 1966.


 SAM E. SAIK, MAYOR

ATTEST:


 Jane Allen, Secretary

for file April 14, 1966

ORDINANCE NO. 487, C. S.

LOCAL OR SPECIAL ASSESSMENT ORDINANCE NO. 487, C. S. OF THE CITY OF HAMMOND, STATE OF LOUISIANA, FOR THE YEAR 1966.

AN ORDINANCE PROVIDING FOR THE ISSUANCE, EXECUTION, NEGOTIATION, SALE AND DELIVERY OF NEGOTIABLE INTEREST BEARING COUPON PAVING CERTIFICATES OF THE CITY OF HAMMOND, STATE OF LOUISIANA, IN THE AMOUNT OF TWENTY-FOUR THOUSAND FOUR HUNDRED FIFTY-ONE AND 80/100 DOLLARS (\$24,451.80) PRESCRIBING THE FORM THEREOF, DESIGNATING THE DATE, DENOMINATION, TIME AND PLACE OF PAYMENT AND PROVIDING FOR THE PAYMENT THEREOF IN PRINCIPAL AND INTEREST.

WHEREAS, the Mayor and the Commission Council of the City of Hammond, State of Louisiana, acting as the governing authority of and in strict compliance with Revised Statutes 33, Sections 3301 through 3319, as amended, and other provisions of Title 33 which are applicable, adopted on the 1st day of March, 1966, local or special assessment ordinance No. 474, Commission Series, of the City of Hammond, State of Louisiana, for the year 1966, and which ordinance was duly published in the "Hammond Vindicator", the official journal of said City in the issue of date March 3, 1966, levying local or special assessments in the total amount of Ten Thousand Six Hundred Eighty-Eight and 90/100 Dollars (\$10,688.90) to cover the cost of paving on Pecan Street in the City of Hammond, Louisiana, from its intersection with Western Avenue to its intersection with Wardling Road, all within the corporate limits of the City of Hammond, Louisiana, as set out therein, and

WHEREAS, the Mayor and the Commission Council of the City of Hammond, State of Louisiana, acting as the governing authority thereof, under and by virtue of the authority of and in strict compliance with Revised Statutes Title 33, Sections 3301 through 3319, as amended, and other provisions of Title 33 which are applicable, adopted on the 1st day of March, 1966, local or special assessment ordinance No. 477, Commission Series, of the City of Hammond, State of Louisiana, for the year 1966, and which ordinance was duly published in the "Hammond Vindicator" the official journal of said City in the issue of date March 3, 1966, levying local or special assessment in the total amount of Five Thousand Ninety-Four Dollars (\$5,094.00) to cover the cost of paving on West Hanson Avenue in the City of Hammond, Louisiana, from its intersection with South Linden Street to its intersection with South Jordan Street and South Laurel Street from its intersection with West Hanson Avenue to its intersection with Coleman Avenue, all within the corporate limits of the City of Hammond, Louisiana, as set out herein, and

WHEREAS, the Mayor and the Commission Council of the City of Hammond, State of Louisiana, acting as the governing authority thereof, under and by virtue of the authority of and in strict compliance with Revised Statutes Title 33, Section 3301 through 3319, as amended, and other provisions of Title 33 which are applicable, adopted on the 1st day of March, 1966, local or special assessment ordinance No. 480, Commission Series, of the City of Hammond, State of Louisiana, for the year 1966, and which ordinance was duly published in the "Hammond Vindicator", the official journal of said City in the issue of date March 3, 1966, levying local or special assessment in the total amount of Sixteen Thousand Six Hundred Eighteen and 50/100 Dollars (\$16,618.50) to cover the cost of paving on College Drive in the City of Hammond, Louisiana from its intersection with Western Avenue to its intersection with the extension of the College Park Subdivision within the corporate limits of the City of Hammond, Louisiana, as set out therein, and

WHEREAS, of the amounts so levied by local or special assessment ordinance No. 474, C. S. of the City of Hammond, State of Louisiana, for the year 1966, as adopted on March 1, 1966, and published in the official journal of the City of Hammond, "The Hammond Vindicator" in the issue of date March 3, 1966, as hereinabove set out, aggregating the sum total of Ten Thousand Six Hundred Eighty-Eight and 90/100 Dollars (\$10,688.90), there has been paid in cash the total sum of Five Thousand One Hundred Forty Nine and 14/100 Dollars (\$5,149.14), leaving a balance of Five Thousand Five Hundred Thirty-Nine and 76/100 Dollars (\$5,539.76) to be paid in installments or deferred payments, and

WHEREAS, of the amounts so levied by local or special assessment ordinance No. 477, Commission Series, of the City of Hammond, State of Louisiana, for the year 1966, as adopted on March 1, 1966, and published in the official journal of the City of Hammond, "The Hammond Vindicator" in the issued of date March 3, 1966, as hereinabove set out, aggregating the sum total of Five Thousand

Ninety-Four and No/100 Dollars (\$5,094.00), there has been paid in cash the total sum of One Hundred Forty-One and 50/100 Dollars (\$141.50), leaving a balance of Four Thousand Nine Hundred Fifty-Two and 50/100 Dollars (\$4,952.50), to be paid in installments or deferred payments, and

WHEREAS, of the amounts so levied by local or special assessment ordinance No. 480, Commission Series, of the City of Hammond, State of Louisiana, for the year 1966, as adopted on March 1, 1966, and published in the official journal of the City of Hammond, "The Hammond Vindicator" in the issue of date March 3, 1966, as hereinabove set out, aggregating the sum total of Sixteen Thousand Six Hundred Eighteen and 50/100 Dollars (\$16,618.50), there has been paid in cash the total sum of Two Thousand Six Hundred Fifty-Eight and 96/100 Dollars (\$2,658.96), leaving a balance of Thirteen Thousand Nine Hundred Fifty-Nine and 54/100 Dollars (\$13,959.54), to be paid in installments or deferred payments, and

WHEREAS, as hereinabove set out, the sum total of the balance on all three projects to be paid in installments or deferred payments is the sum of Twenty-Four Thousand Four Hundred Fifty-One and 80/100 (\$24,451.80), and

WHEREAS, under the provisions of said Revised Statutes Title 33, Sections 3301 through 3319, as amended, the other provisions of Title 33 which are applicable, the amount of installments or deferred payments shall be represented by the issuance, sale and delivery of negotiable interest bearing coupon paving certificates as provided for in said Act:

NOW, THEREFORE, BE IT ORDAINED By the Mayor and Commission Council of the City of Hammond, State of Louisiana, acting as the governing authority of said City:

SECTION 1. That all proceeding had by the Mayor and Commission Council with respect to local or special assessment ordinance Nos. 474, 477, and 480, Commission Series of the City of Hammond, State of Louisiana, for the year 1966, referred to in the preamble hereto have been examined, investigated and are hereby determined to be legal and regular; that the amounts so assessed thereby of Thirty-Two Thousand Four Hundred One and 40/100 Dollars (\$32,401.40), that the amounts paid in cash of Seven Thousand Nine Hundred Forty-Nine and 60/100 Dollars (\$7,949.60), and that the amounts represented by the installment or deferred payments of Twenty-Four Thousand Four Hundred Fifty-One and 80/100 Dollars (\$24,451.80), have been found, determined and are hereby certified to be correct and in conformity with the provisions of law, the local or special assessment ordinance Nos. 474, 477, and 480 which were filed for record in the Mortgage Records of the Parish of Tangipahoa, Louisiana, on the 10th day of March, 1966, and were duly recorded in the records on the 15th day of March, 1966, respectively in Book No. A-50, Folio 39, Book No. A-50, Folio 41, and Book No. A-50, Folio 43.

SECTION 2. In compliance with and under and by virtue of the authority of Article X, Section 13 of the Constitution of Louisiana for the year 1921, and Revised Statutes Title 33, Sections 3301 through 3319, as amended, and other provisions of Title 33 which are applicable, that there be and there is hereby authorized and directed the issuance of negotiable interest bearing coupon paving certificates of the City of Hammond, State of Louisiana, in the principal amount of Twenty-Four Thousand Four Hundred Fifty-One and 80/100 Dollars (\$24,451.80) to represent the installments or deferred payments to cover the unpaid cost of paving on Pecan Street in the City of Hammond, Louisiana, from its intersection with Western Avenue to its intersection with Wardline Road, on West Avenue in the City of Hammond, Louisiana, from its intersection with South Linden Avenue to its intersection with South Jordan Street and South Laurel Street from its intersection with West Hanson Avenue to its intersection with West Coleman Avenue, and on College Drive in the City of Hammond, Louisiana, from its intersection with Western Avenue to its intersection with the extension of College Park Subdivision, all within the corporate limits of the City of Hammond, State of Louisiana, as provided for in local or special assessment ordinance Nos. 474, 477, and 480, Commission Series of the City of Hammond, State of Louisiana, for the year 1966, (hereinabove referred to in the preamble hereof), said paving certificates to be dated March 30, 1966, to bear interest at the rate of four per cent (4%) per annum from date until paid, said interest payable annually on the 30th day of June in each year, the first installment to become due and payable on June 30, 1966, said certificates to be numbered from 1 to 10, both inclusive, and to be in denominations of Two Thousand Four Hundred Forty-Five and 18/100 Dollars (\$2,445.18) each, and said paving certificates shall mature, become due and payable as follows, to-wit:

<u>CERTIFICATE NOS.</u>	<u>AMOUNT</u>	<u>MATURITIES</u>
1	\$ 2,445.18	On or before June 30, 1966

2	\$ 2,445.18	On or before June 30, 1967
3	2,445.18	On or before June 30, 1968
4	2,445.18	On or before June 30, 1969
5	2,445.18	On or before June 30, 1970
6	2,445.18	On or before June 30, 1971
7	2,445.18	On or before June 30, 1972
8	2,445.18	On or before June 30, 1973
9	2,445.18	On or before June 30, 1974
10	2,445.18	On or before June 30, 1975

SECTION 3. That the principal and interest of said paving certificates shall be payable in lawful money of the United States of America on their respective dates of payment at the Guaranty Bank & Trust Company at Hammond, Louisiana.

SECTION 4. That the said paving certificates and the interest coupons attached thereto shall be in substantially the following form, to-wit:

UNITED STATES OF AMERICA
STATE OF LOUISIANA
CITY OF HAMMOND

PAVING CERTIFICATE OF THE CITY OF HAMMOND, LOUISIANA

No. _____ \$ 2,445.18

The City of Hammond, State of Louisiana, acknowledges itself to owe and for value received promises to pay to bearer on or before the 30th day of June, 19 , the sum of Two Thousand Four Hundred Forty-Five and 18/100 Dollars (\$2,445.18) in lawful money of the United States of America with interest thereon at the rate of four per cent (4%) per annum from date hereof until paid, said interest payable annually on the 30th day of June, to attached as they severally become due and payable. Both the principal and interest of this paving certificate are payable at the Guaranty Bank & Trust Company at Hammond, Louisiana.

This paving certificate is one of an issue of ten (10) certificates, all of like date and tenor except as to number and maturity and being in the denomination of Two Thousand Four Hundred Forty-Five and 18/100 Dollars (\$2,445.18) each, all aggregating in principal the sum of Twenty-Four Thousand Four Hundred Fifty-One and 80/100 Dollars (\$24,451.80), issued by the City of Hammond, State of Louisiana, to represent the installments or deferred payments to cover the unpaid cost of paving on Pecan Street in the City of Hammond, Louisiana, from its intersection with Western Avenue to its intersection with Wardline Road, on West Hanson Avenue in the City of Hammond, Louisiana, from its intersection with South Linden Avenue to its intersection with South Jordan Street and South Laurel Street from its intersection with West Hanson to its intersection with West Coleman Avenue, and on College Drive in the City of Hammond, Louisiana, from its intersection with Western Avenue to its intersection with the extension of College Park Subdivision, all within the corporate limits of the City of Hammond, State of Louisiana, as provided for in local or special assessment ordinance nos. 474, 477, and 480, Commission Series of the City of Hammond, State of Louisiana, for the year 1966, adopted on the 1st day of March, 1966, by the governing authority of said City under and by virtue of the authority of Article X, Section 13 of the Constitution of Louisiana, for 1921 and Revised Statutes Title 33, Section 3301 through 3319, as amended, and other provisions of Title 33 which are applicable and pursuant to proceedings regularly and legally taken by the City of Hammond, State of Louisiana.


This paving certificate and the issue of which it forms a part are payable solely in principal and interest by the irrevocable pledge and dedication of the funds to be derived from the collection of the unpaid local or special assessment levied by local or special assessment ordinance Nos. 474, 477, and 480, Commission Series of the City of Hammond, State of Louisiana, for the year 1966, adopted on March 1, 1966, hereinabove referred to on the real property abutting the streets hereinabove set out which have been improved by paving thereon and which unpaid local or special assessments are payable in annual installments or deferred payments as provided for by law, and which funds when collected shall be set aside in a separate fund and shall not be drawn upon for any other purpose than to pay the principal and interest of this paving certificate and the issue of which it forms a part.

It is certified that this paving certificate is authorized by and is issued in conformity with the Constitution and laws of the State of Louisiana.

It is further recited, certified and declared that all acts, conditions and things required to exist, to happen and to be performed precedent to and in the issuance of this paving certificate and the issue of which it forms a part necessary to constitute legal, binding and valid obligations of the City of Hammond, State of Louisiana, have existed, have happened and have been performed in due time, form and manner as required by law, that the local or special assessments have been duly levied, that this certificate and the other certificates of this issue do not exceed the amount of the unpaid installments or deferred payments for which they are issued to represent or extend over a longer period of time than that of the said installments or deferred payments or exceed any constitutional or statutory debt limitations.

IN FAITH WHEREOF, The City of Hammond, State of Louisiana has caused this paving certificate to be signed by its duly authorized Mayor and Secretary and the corporate seal of the City of Hammond, Louisiana, to be impressed hereon and has caused each interest coupon hereto attached to be signed with the fac-simile signatures of the Mayor and the said Secretary and this paving certificate to be dated March 30, 1966.


SECRETARY

CITY OF HAMMOND, LOUISIANA

MAYOR

FORM OF COUPON

No. _____

\$2,445.18

On the thirtieth day of _____, 19____, for value received the City of Hammond, State of Louisiana, will pay to bearer upon surrender of this coupon at the Guaranty Bank & Trust Company at Hammond, Louisiana, the sum of _____ Dollars (\$) in lawful money of the United States of America, the said amount being interest due on that date on its paving certificate dated March 30, 1966, subject to the provisions, terms and conditions of said paving certificate No. _____.

SECRETARY

MAYOR

SECTION 5. That the paving certificates herein authorized in the principal sum of Twenty-Four Thousand Four Hundred Fifty-One and 80/100 Dollars (\$24,451.80) shall be signed by the Mayor and by the Secretary of the City of Hammond, State of Louisiana, for, on behalf of and in the name of and under the corporate seal of said City, and that the interest coupons attached to the said certificates shall be signed with the fac-simile signatures of the said Mayor and the said Secretary, and that the Mayor and the said Clerk be and they are hereby authorized, empowered and directed to execute the said paving certificates as herein provided for.

SECTION 6. That this Mayor and Commission Council of the City of Hammond, State of Louisiana, the governing authority of said City, having examined and determined the regularity of all proceedings had in connection with the issuance of the said paving certificates and having examined and verified as to the correctness thereof of the amounts, that each of the said certificates shall contain the following recital, to-wit:

"It is certified that this paving certificate is authorized by and is issued in conformity with the requirements of the Constitution and laws of the State of Louisiana."

SECTION 7. That the paving certificates of the City of Hammond, State of Louisiana, herein authorized in the principal amount of Twenty-Four Thousand Four Hundred Fifty-One and 80/100 Dollars (\$24,451.80) to represent the unpaid costs of paving constructed on the streets hereinabove set out payable in ten (10) equal installments or deferred payments, bearing interest at the rate of four per cent (4%) per annum shall be secured and payable solely in principal and interest from the funds derived from the collection of the unpaid local or special assessments levied by a local or special assessment ordinance Nos. _____.

474, 477, and 480, Commission Series of the City of Hammond, State of Louisiana, for the year 1966, adopted on March 1, 1966, on each lot or parcel of real estate abutting on Pecan Street in the City of Hammond, Louisiana, from its intersection with Western Avenue to its intersection with Wardline Road, on West Hanson Avenue in the City of Hammond, Louisiana, from its intersection with South Linden Street to its intersection with South Jordan Street and South Laurel Street from its intersection with West Hanson Avenue to its intersection with West Coleman Avenue, and on College Drive in the City of Hammond, Louisiana, from its intersection with Western Avenue to its intersection with the extension of the College Park Subdivision, all within the corporate limits of the City of Hammond, Louisiana, improved by the construction of paving thereon and which said funds derived from the collection of the unpaid local or special assessments payable in ten (10) equal annual installments or deferred payments, together with interest thereon, shall be and they are hereby irrevocably pledged and dedicated to the payments of principal and interest of the said paving certificates herein authorized and shall be set aside in a separate fund and shall not be drawn upon for any other purpose than to pay the principal and interest of said paving certificates herein authorized.

SECTION 8. That this Mayor and Commission Council of the City of Hammond, State of Louisiana, acting as the governing authority of said City, does hereby obligate itself and is bound under the terms, conditions and provisions of law to promptly collect the said annual installments or deferred payments, together with interest thereon, when due and payable representing the unpaid cost of paving said streets within the corporate limits of the City of Hammond, State of Louisiana, levied by said local or special assessment ordinance Nos. 474, 477, and 480, Commission Series of the City of Hammond, State of Louisiana, for the year 1966, and in the event of default in payment thereof, proceed to collect such default or defaults in the manner as provided for by law.

SECTION 9. That the paving certificates herein authorized in the principal amount of Twenty-Four Thousand Four Fifty-One and 80/100 Dollars (\$24,451.80) shall be registered in the Mortgage Records of the Parish of Tangipahoa, Louisiana, as to serial numbers, amount, rate of interest, dated due and streets or parts of streets thereof improved, all in the manner and form as provided for by Revised Statutes Title 33, Section 3309 and that the said paving certificates shall bear the following endorsements, viz:

"This certificate registered in the Mortgage Records of
the Parish of Tangipahoa, State of Louisiana, on this the
day of , 1966.

Clerk of Court and Ex-Officio Recorded of Mortgages,
Parish of Tangipahoa, Louisiana"

SECTION 10. That the Mayor and the Secretary of the City of Hammond, Louisiana, be and they are hereby authorized and empowered to sell, negotiate and deliver the paving certificates herein authorized at not less than their par value plus accrued interest to date of delivery and payment therefor, to collect the purchase price for said paving certificates and the funds derived from the sale thereof shall be expended solely in the payment of the cost of the improvements constructed or to be constructed on the said streets of the City of Hammond, Louisiana, as hereinabove set out and designated for no other purpose whatsoever.

SECTION 11. That the Mayor and Commissioner of the City of Hammond, State of Louisiana, be and they are hereby authorized and directed to issue and deliver vouchers drawn against the funds paid in cash and the funds derived from the sale of said paving certificates in accordance with and in the respective amounts thereof as set out in the respective reports of the Honorable Clifford G. Webb, Engineer of the City, and as accepted by this Mayor and Commission Council on March 1, 1966, in full payment of engineer's fees, attorney's fees and publication cost and, in addition thereto, the cost of printing of said paving certificates and the recordation thereof.

SECTION 12. That a copy of this ordinance shall be published in for three consecutive weeks in the "Hammond Vindicator" the official journal of the City of Hammond, Louisiana.

THIS ORDINANCE HAVING BEEN READ AND ADOPTED SECTION BY SECTION, WAS THEN READ AND ADOPTED AS A WHOLE BY THE FOLLOWING VOTE:

YEAS: Sam E. Saik, John J. Cosner, Jr., and Conrad E. Anderson

NAYS: None

AND THE ORDINANCE WAS DECLARED ADOPTED ON THIS THE 5TH DAY OF APRIL, 1966.

ATTEST:

Sam E. Saik
MAYOR

Jane Allen
SECRETARY

*Published April 21, 1966
April 28, 1966
May 5, 1966*

ORDINANCE NO. 488, C. S.

AN ORDINANCE REGULATING COLLECTION AGENCIES, REQUIRING A SURETY BOND AND PROVIDING THE PENALTY FOR THE VIOLATION HEREOF.

BE IT ORDAINED BY THE COMMISSION COUNCIL OF THE CITY OF HAMMOND, LOUISIANA:

SECTION 1. DEFINITION: A collection agency is hereby defined as a person, firm, partnership, corporation or any other individual which collects accounts, notes and securities of another from a debtor or person owing the account, note or security and charged therefor a fee either on a set money basis or on a contingent basis, attorneys-at-law excepted.


SECTION 2: That no collection agency shall operate within the corporate limits of the City of Hammond, either including those domiciled or not domiciled within the City of Hammond unless and until said collection agency has posted and provided a surety bond in the amount of Five Thousand Dollars (\$5,000.00) with the Secretary of the Commission Council, said surety bond to be with a reputable insurance or surety bond company domiciled or authorized to do business in the State of Louisiana.

SECTION 3: That this surety bond is to guarantee the customers of said collection agency for the faithful performance of the collection agency's obligation to collect the proceeds of the accounts, notes or other securities belonging to the customer and to serve as a guarantee of the funds to said customer by the collection agency.

SECTION 4: That any person, firm, partnership, corporation or other individual violating the provisions of this ordinance shall be fined not more than Fifty Dollars (\$50.00) or imprisoned for not more than twenty (20) days, or both. Each day that a collection agency operates in violation of this ordinance shall be considered a separate and distinct offense.

SECTION 5: This ordinance is to take effect upon adoption.

ADOPTED BY THE COMMISSION COUNCIL OF THE CITY OF HAMMOND, LOUISIANA, THIS 12TH DAY OF APRIL, 1966.



SAM E. SAIK, MAYOR



Jane Allen, Secretary

published April 21, 1966

ORDINANCE NO. 489, C. S.

AN ORDINANCE ORDERING A SPECIAL ELECTION TO BE HELD IN THE CITY OF HAMMOND, LOUISIANA, AT WHICH ELECTION THERE SHALL BE SUBMITTED TO THE PROPERTY TAX PAYERS OF THE CITY OF HAMMOND, LOUISIANA, ENTITLED TO VOTE UNDER THE LAWS OF THE STATE OF LOUISIANA IN SUCH ELECTIONS, THE QUESTIONS OF LEVYING A SPECIAL TAX OF FOUR MILLS FOR A PERIOD OF FIVE YEARS FOR THE PURPOSE OF MAINTAINING THE PUBLIC STREETS OF THE CITY OF HAMMOND: AND LEVYING A SPECIAL TAX OF TWO MILLS FOR A PERIOD OF TEN YEARS FOR THE PURPOSE OF MAINTAINING PUBLIC IMPROVEMENTS IN THE CITY OF HAMMOND, LOUISIANA:

BE IT ORDAINED BY THE COMMISSION COUNCIL OF THE CITY OF HAMMOND:

SECTION 1: That a special election be and the same is hereby ordered to be held in the City of Hammond, Louisiana, at the polling precincts within said City located at City Hall, and Fire Station No. 3 on Tuesday, the 14th day of June, 1966, between the hours of 6:00 o'clock a.m. and 8:00 o'clock p.m. as authorized by Section 10 of Article 10 of the Constitution of 1921 and R. S. 39:501 through 706; at which special election, the property taxpayers of the City of Hammond, legally qualified to vote at such elections, shall have submitted to them, the questions of levying a special tax of four mills on the dollar on the assessed valuation of all taxable property within the City of Hammond for a period of five years, to-wit: for the years 1966, 1967, 1968, 1969 and 1970; for the purpose of maintaining the public streets of the City of Hammond, Louisiana; and levying a special tax of two mills on the dollar on the assessed valuation of all taxable property within the City of Hammond for a period of ten years, to-wit: for the years 1966, 1967, 1968, 1969, 1970, 1971, 1972, 1973, 1974 and 1975; for the purpose of maintaining the public improvements of the City of Hammond, Louisiana.

SECTION 2: That said election shall be conducted under the supervision of the Commission Council of the City of Hammond, in accordance with the laws of the State in such cases, made and provided and in particular, in accordance with Section 10 of Article 10 of the Constitution of 1921 and R. S. 39:501 through 706, and at the polling places in the City of Hammond above named.

SECTION 3: That an abstract of this ordinance shall be published by the Commission Council, and a notice of election hereunder published for a period of at least thirty days prior to the date of said election in the Hammond Vindicator, the official journal of the City of Hammond.

SECTION 4: That the ballots to be used at said election shall be printed on white paper and shall be in the following form:

PROPOSITION NO. 1 FOR THE LEVYING OF A FOUR MILL TAX

Proposition to levy a four mill tax on all property subject to State taxation in the City of Hammond, Louisiana, for the period of five years; namely, the years of 1966, 1967, 1968, 1969 and 1970; for the purpose of maintaining the public streets of the City of Hammond, Louisiana

:	:	:
:	YES	:
:	:	:
:	NO	:

Taxable valuation \$ _____

Signature of Voter

PROPOSITION NO. 2 FOR THE LEVYING OF A TWO MILL TAX

Proposition to levy a two mill tax on all property subject to State taxation in the City of Hammond, Louisiana, for the period of ten years; namely, the years of 1966, 1967, 1968, 1969, 1970, 1971, 1972, 1973, 1974 and 1975; for the purpose of maintaining the public improvements of the City of Hammond, Louisiana.

:	:	:
:	YES	:
:	:	:
:	NO	:

Taxable valuation \$ _____

Signature of voter

Notice to voters: To vote in favor of the proposition submitted on this ballot, place a cross (X) mark in the square after the word "Yes"; to vote against it, place a similar mark after the word "No".

Said proposition shall be printed on each ballot as above indicated, with the words "Yes" and "No" respectively printed on the right of each. To vote in favor of the proposition the voter shall place a cross mark (X) in the square after the word "Yes"; and to vote against it, he shall place a similar mark after the word "No". There shall be printed or written on the ballot of each voter, a certificate showing the amount of each voter's assessment on property within the City of Hammond, which amount shall be the assessment of the voter shown by the assessment rolls for the year 1965, and which amount shall be placed on the ballot by a Commissioner of Election before the ballot is delivered to the voter. Each voter must sign his or her name to the ballot before casting same.

SECTION 5: That after said election shall have been held, the Commission Council of said City shall in open session to be held at the Mayor's office in the City Hall, on Wednesday, the 15th day of June, 1966, at 10:00 a.m., proceed to open the ballot boxes, count the ballots in number and amounts, examine and tabulate the returns submitted by the Commissioners of Election and declare the results of said election, which result they shall promulgate by publication in one issue of the official journal of the City of Hammond. Said Commission Council shall keep a proces verbal of the manner in which the results have been tabulated and shall forward a copy thereof to the Secretary of State to be recorded in his office, and another copy to the Clerk of Court of Tangipahoa Parish, Louisiana, to be recorded in the Mortgage Records of his office, the remaining copy to be retained in the official files of the City of Hammond.

SECTION 6: That in the event said propositions shall be voted for favorably by a majority in number and amount, of the property taxpayers voting in said special election, the Commission Council shall pass such ordinances as may be necessary to levy and collect annually the special taxes herein provided for.

SECTION 7: That the election shall be held by the following Commissioners of Election and the Clerks herein designated, each of whom shall serve at the polling precincts set forth opposite their respective names, and each of whom is a qualified voter of the City of Hammond, to-wit:

Mrs. M. E. Causey, Clerk	Precinct 1	City Hall
Mrs. Morris Tycer, Commissioner	Precinct 1	City Hall
Miss Annie L. Lillie, Commissioner	Precinct 1	City Hall
Mrs. Charles Meador	Precinct 1	City Hall
Mrs. Leatrice W. Bickham, Clerk	Precinct 9	Fire Station #3
Mrs. Bessie D. Giannobile, Commissioner	Precinct 9	Fire Station #3
Mrs. Gertie Gugliardo, Commissioner	Precinct 9	Fire Station #3
W. B. Thames, Commissioner	Precinct 9	Fire Station #3

SECTION 8: That the Secretary of this Commission Council be and she is hereby empowered, authorized and directed to forward a certified copy of this ordinance to the State Bond and Tax Board, Baton Rouge, Louisiana, with the request that this Commission Council be granted consent and authority to order and call the said special election herein provided for, and in the event that the election carries, to proceed to levy and collect annually for the years herein stipulated, the taxes provided for herein.

SECTION 9: That this ordinance and the Notice of Election shall be published in the Hammond Vindicator, the official journal of the City of Hammond, Louisiana, for a period of thirty days prior to the date of said election, as provided by law.

ADOPTED BY THE COMMISSION COUNCIL OF THE CITY OF HAMMOND, LOUISIANA, THIS
3RD DAY OF MAY, 1966.

Sam E. Saik
Sam E. Saik, Mayor

Jane Allen
Jane Allen, Secretary

published May 12, May 19, May 26,
and June 2, 1966

ORDINANCE NO. 490, C. S.

AN ORDINANCE AMENDING ORDINANCE NO. 346, C. S. (HAMMOND ZONING ORDINANCE) BY REZONING CERTAIN PROPERTY FROM "S-5" SUBURBAN TO THE "A" APARTMENT DISTRICT:

BE IT ORDAINED by the Mayor and Commission Council of the City of Hammond that:

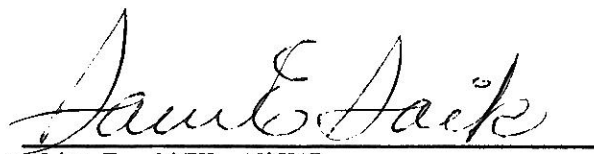
SECTION 1: Pursuant to a Public Hearing held on May 10, 1966, the following described property is hereby rezoned from "S-5" Suburban to the "A" Apartment District:

Twenty (20) acres of ground located south and west of the drainage canal in the NW $\frac{1}{4}$ of the NW $\frac{1}{4}$ of Section 24, T 6 S, R 7 E, Tangipahoa Parish, State of Louisiana. Said twenty acres being bounded on the west by the I. C. Railroad, on the north by the north lines of Section 24, on the east by the Ponchatoula Creek canal and property of Reimer-Schneider, and on the south by the south line of the twenty acre tract and is the property of Robbin Realty Company.

SECTION 2: Ordinance No. 346, C. S., Section 2 and the City of Hammond Zoning Map dated June 1, 1960, are hereby amended so that the above described property shall be rezoned from "S-5" Suburban to the "A" Apartment District.

This ordinance shall take effect and be in force as provided by law.

Adopted by the Commission Council of the City of Hammond, Louisiana, this 17th day of May, 1966.


SAM E. SAIK, MAYOR

ATTEST:


Secretary

published May 19, 1966

ORDINANCE NO. 491, C.S.

AN ORDINANCE TO PROHIBIT PARKING AND LOITERING IN ALL CITY PARKS AFTER DARK: PROVIDING THE PENALTIES THEREFOR: PROVIDING FOR OVERNIGHT CAMPING AND THE REQUISITE PERMITS: PROHIBITING AMOROUS, SUGGESTIVE AND SEXUAL BEHAVIOR AND PROVIDING THE PENALTY THEREFOR.

BE IT ORDAINED BY THE COMMISSION COUNCIL OF THE CITY OF HAMMOND:

SECTION 1: That the parking of any type of vehicle and the loitering of persons is hereby prohibited after nightfall in any City Park.

SECTION 2: That any person, firm or corporation desiring to camp overnight in any City Park shall first obtain from the Chief of Police of the City of Hammond, a camping permit.

SECTION 3: That there is hereby prohibited any amorous, suggestive or any other sexual behavior in any City Park.

SECTION 4: That any person, firm or corporation who violates the provisions of this Ordinance shall be fined Twenty-Five Dollars (\$25.00) or imprisoned in the City Jail for ten days, or both.

SECTION 5: Since this Ordinance directly affects the public health, safety and welfare, it shall take effect immediately upon adoption.

ADOPTED BY THE COMMISSION COUNCIL ON THIS 17TH DAY OF MAY, 1966.


SAM E. SAIK, MAYOR

ATTEST:


Secretary

published May 19, 1966

ORDINANCE NO. 492, C.S.

AN ORDINANCE PROVIDING FOR A MUNICIPAL PARKING MALL AND REGULATING THE USE OF SAID PARKING MALL IN THE CITY OF HAMMOND, LOUISIANA: DEFINING AND ESTABLISHING PARKING METER ZONES IN SAID PARKING MALL AND REGULATING PARKING OF VEHICLES THEREIN BY THE USE OF PARKING METERS: PRESCRIBING OF TIME FOR PARKING IN SAID PARKING METER ZONES: PENALTIES FOR THE VIOLATION THEREOF.

BE IT ORDAINED BY THE COMMISSION COUNCIL OF THE CITY OF HAMMOND, LOUISIANA:

SECTION 1: DEFINITIONS--

Whenever in this ordinance the following terms are used, they shall have the meanings respectively ascribed to them in this section:

Municipal Parking Mall -- The municipal parking mall referred to herein is those certain sections of ground located and bounded by Thomas Street, South Cate Avenue, Southwest Railroad Avenue and Morris Avenue, less and except the railroad tracks of the Illinois Central Railroad and that certain section of ground bounded by the Illinois Central Railroad tracks on the West, North Cate Avenue on the East, Thomas Street on the South and Charles Street on the North.

Vehicle-- A conveyance propelled by motor power.

Parking Meter Zones-- Parking meter zones shall mean portions of the above municipal parking mall described and established by the Commission Council as zones within which the parking of vehicles shall be controlled, regulated and inspected with the aid of timing devices or meters herein referred to as parking meter or meters. The parking meter zones shall be those as from time to time marked off in said municipal parking mall.

SECTION 2: INSTALLATION OF PARKING METERS--

(A) The Mayor is hereby authorized and directed to install parking meters in all parking meter zones hereby established by the Commission Council for the purpose of, and in such number and at such places as in their judgment may be necessary to the regulation, control and inspection of the parking of vehicles therein, including the reservation of loading zones for commercial vehicles.

(B) Each parking meter shall be so designed, constructed, installed, and set that upon the expiration of the period registered, by the deposit of one or more coins, as provided herein, it will indicate by an appropriate signal that the lawful parking meter period has expired, and during said period of time and prior to the expiration thereof, will indicate the interval of time which remains of such period.

SECTION 3: PARKING METER SPACES--

(A) The Mayor shall designate a parking meter space for each parking meter for which such meter is to be used by appropriate markings. Parking meter spaces so designated shall be appropriate in width so as to be accessible.

(B) No person shall park a vehicle in any such designated parking space during the restricted and regulated time applicable to the parking meter zones in which such meter is located so that any part of such vehicle occupies more than one such space or protrudes beyond the markings designating such space, except that a vehicle which is of a size too large to be parked within a single designated parking meter space shall be permitted to occupy two adjoining parking meter spaces when coins shall have been deposited in the parking meter for each space so occupied as is required in this ordinance for the parking of other vehicles in such space.

SECTION 4: DEPOSIT OF COINS AND TIME LIMITS--

(A) No person shall park a vehicle in any parking meter space in said municipal parking mall next to which a parking meter has been installed during the restricted and regulated time applicable to said municipal parking mall unless coin or coins of United States currency of the appropriate denomination as provided for in this ordinance shall have been deposited therein, or shall have been previously deposited therein for an unexpired interval of time and said meter has been placed in operation.

(B) No person shall permit a vehicle within his control to be parked in any such parking meter space during the restricted and regulated time applicable to the parking meter zone in which such meter is located which the parking meter for such space indicated by signal that the lawful parking time in such space has expired. This provision shall not apply to the act of parking or the necessary time is required to deposit immediately thereafter a coin or coins in such meter.

(C) No person shall park a vehicle in any such parking meter space for a consecutive period of time longer than that limited period of time for which parking is lawfully permitted in the parking meter zone in which such meter is located, irrespective of the number of amounts of coins deposited in such meter. The maximum period of time is hereby fixed at the maximum time allowed on the meters in the various parking meter zones.

(D) In the municipal parking mall provided for herein, a person may park a vehicle for the following periods of time upon depositing the following amounts:

On the outside of the mall and immediately adjacent to North and South Gate Avenue, it shall be, to-wit:

One cent (\$.01)	12 minutes
Five cents (\$.05)	60 minutes (1 hour)
Ten cents (\$.10)	120 minutes (2 hours)

On the inside of said mall on all three locations it shall be, to-wit:

Five cents (\$.05)	120 minutes (2 hours)
Ten cents (\$.10)	240 minutes (4 hours)
Fifteen cents (\$.15)	360 minutes (6 hours)
Twenty cents (\$.20)	480 minutes (8 hours)

(E) The restricted and regulated time applicable to all parking meter zones shall be between the hours of eight o'clock a.m. and five o'clock pm. every day of the week, Sundays and holidays excepted.

SECTION 5: USE OF SLUGS PROHIBITED--

No person shall deposit or attempt to deposit in any parking meter any slug, or any other device or substance as substitutes for coins of United States currency.

SECTION 6: TAMPERING WITH METERS PROHIBITED--

No unauthorized person shall deface, injure, tamper with, open, or willfully destroy or impair the usefulness of any parking meter.

SECTION 7: HITCHING OF ANIMALS PROHIBITED--

No person shall hitch an animal to any parking meter.

SECTION 8: ENFORCEMENT--

It shall be the duty of the Chief of Police, under the direction of the Commission Council, to keep account of all violations of this ordinance.

(A) He shall keep an account of and report the number of each parking meter which indicates that the vehicle occupying the parking space adjacent to such parking meter is or has been parked in violation of any of the provisions of this ordinance; the date and hour of such violations, the make and model of said vehicle, the State license number of said vehicle, and any other facts a knowledge of which is necessary to a thorough understanding of the circumstances attending such violation.

(B) He shall have attached to such vehicle a notice station that the vehicle has been parked in violation of this ordinance.

(C) The owner or operator of the vehicle to which a notice has been attached as aforesaid may, within 72 hours after the time noted on the notice of violation, pay to the City of Hammond at its main business office situated in the City Hall Building, in full satisfaction of such violation, the sum of Fifty cents (\$.50) and on payment thereof he shall receive official receipt.

(D) Anything herein to the contrary notwithstanding, the Chief of Police may, after discovering a violation of this ordinance and affixing the notice of said violation to the vehicle parked in violation hereof, notify the Mayor of said violation who is

hereby authorized to hire a wrecker to remove said vehicle from the parking meter zone and to deliver said vehicle into the custody of the Chief of Police who in turn shall impound said vehicle until the charges provided for herein are paid and an official receipt is tendered to the Chief of Police reflecting full satisfaction of said violation; the Chief of Police shall thereupon release the impounded vehicle into the custody of the owner or operator of said vehicle.

SECTION 9: PENALTIES--

It shall be unlawful for any owner or operator of any vehicle to violate any provisions of this ordinance and in the event a violation does occur then the following penalty will be imposed upon said violator:

(A) The violator may pay a fine of fifty cents (\$.50) so long as said fine is paid in accordance with the provisions of Section 8 (C) hereof.

(B) If the fifty cent (\$.50) fine is not paid as aforesaid, then an Affidavit shall be filed against the registered owner or operator of the violating vehicle and the party will be summoned to appear before the City Court or Hammond to answer the charges contained in the Affidavit. If the party is found to be guilty of violating this ordinance then he shall be ordered to pay a fine not exceeding the sum of One Dollars (\$1.00).

(C) In the event the person summoned to appear before the Court failed to do so on the day mentioned in the summons, then a fine not exceeding the sum of One Dollar (\$1.00) shall be imposed against him.

(D) Anything herein to the contrary notwithstanding, any person who is charged with violating Section 5 or 6 hereof shall be deemed guilty of a misdemeanor, and upon conviction thereof shall be punishable by a fine not exceeding the sum of One Hundred Dollars (\$100.00) or by imprisonment in the City Jail of the City of Hammond for a period not exceeding sixty (60) days, or by both such fine and imprisonment in the discretion of the Court.

(E) Any fines imposed under this Section shall be payable immediately to the City of Hammond. In the event said fine remains unpaid for a period of 72 hours, then a civil action shall be brought on behalf of the City to collect said fine.

SECTION 10: COLLECTION OF MONEY DEPOSITED IN METERS--

It shall be the duty of the Commission Council of the City of Hammond to designate some person or persons to make regular collections of the money deposited in the parking meters as follows, to-wit:

(A) Said collections are to be made at a time designated by the Commission Council of the City of Hammond which time shall be during the regular business hours of the day.

(B) The person or persons making the collection shall immediately upon completion of all collections take the money to the bank designated by the Commission Council of the City of Hammond whereupon the money shall be counted and deposited to the Parking Meter Fund of the City of Hammond; a deposit slip shall be given therefor and said deposit slip shall immediately be taken to the office of the Commissioner of Finance.

SECTION 11:

If any Section, part of Section, sentence, clause or phrase of this ordinance shall be held to be unconstitutional or invalid, the remaining provisions hereof shall nevertheless remain in full force and effect.

SECTION 12: EMERGENCY--

This ordinance is passed as an emergency measure and the Commission Council of the City of Hammond, Louisiana, does by the vote by which this ordinance is passed, thereby declare that an emergency exists, which makes it imperative that this ordinance should become effective forthwith in order that the public

health, welfare, and safety might most affectively be provided for.

ADOPTED BY THE COMMISSION COUNCIL OF THE CITY OF HAMMOND, LOUISIANA, ON THIS 24TH DAY OF MAY, 1966.

Sam E. Saiki
MAYOR ~~PRO-TEM~~

ATTEST:

Jane Allen
Secretary

published May 26, 1966

ORDINANCE NO. 493, C. S.

AN ORDINANCE AMENDING ORDINANCE NO. 346, C. S. (HAMMOND ZONING ORDINANCE) REZONING CERTAIN PROPERTY FROM "R-11" RESIDENTIAL TO THE "A" APARTMENT DISTRICT.

BE IT ORDAINED by the Mayor and Commission Council of the City of Hammond, Louisiana, that:

SECTION 1: Pursuant to a Public Hearing held on May 24, 1966, the following described property is hereby rezoned from "R-11" to the "A" Apartment District:

One lot of ground fronting 75 feet on Oak Street Extension by a depth of 323 feet (or nearly) between parallel lines commencing at a point 299 feet east and 979 feet north 14 degrees 30 minutes west of Quarter Section corner on west side of Section 24 and measuring along Oak Street Extension northerly 75 feet, thence easterly and at right angles to said Oak Street 323 feet (or nearly) to I. C. R. R. right-of-way, thence along same south 14 degrees 30 minutes east 75 feet; thence westernly and at right angles to Oak Street 323 feet or nearly to point of beginning. Said property being the property of Hunter Horgan, Jr., and others.

SECTION 2: Ordinance No. 346, C. S., Section 2 and the City of Hammond Zoning Map dated June 1, 1960, are hereby amended so that the above described property shall be rezoned from "R-11" Residential to the "A" Apartment District.

This ordinance shall take effect and be in force as provided by law.

Adopted by the Commission Council of the City of Hammond, Louisiana, this 31st day of May, 1966.


MAYOR

ATTEST:


Secretary

Published June 2, 1966

43a

ORDINANCE NO. 494, C.S.

AN ORDINANCE ADOPTING A TRAFFIC REGULATORY CODE FOR THE CITY OF HAMMOND BY ADOPTION OF THE HIGHWAY REGULATORY ACT OF THE STATE OF LOUISIANA, ENTITLED TITLE 32, CHAPTER 1, OF THE REVISED STATUTES OF 1950; PROVIDING FOR THE ENFORCEMENT THEREOF.

BE IT ORDAINED BY THE MAYOR AND COMMISSION COUNCIL OF THE CITY OF HAMMOND, LOUISIANA:

SECTION 1: That there is hereby adopted in accord with the provisions of Revised Statutes 32, Section 41, Sub-paragraph (c), the Highway Regulatory Act, being Title 32, Chapter 1 of the Revised Statutes of 1950 of the State of Louisiana.

SECTION 2: That this adoption shall be known as the Traffic Regulatory Code of the City of Hammond and that in said ordinance whenever the term "Department and Director of Public Safety" is used there shall be substituted the term "Chief of Police of the City of Hammond", and whenever the term "State of Louisiana" and/or "State" is used there shall be substituted the term "City of Hammond" and/or "Hammond" and whenever the term "Department and/or Department of Highways" is used it shall mean the "Street Department of the City of Hammond"

SECTION 3: That whenever there are any amendments to the Highway Regulatory Act of the State of Louisiana, said amendments, deletions, or modifications shall become a part of this ordinance as if they were adopted at this time.

SECTION 4: That the penalties for the violation of this ordinance shall be the same penalty as provided in the Highway Regulatory Act except that the maximum penalty shall not exceed One Hundred and no/100 (\$100.00) Dollars or Sixty (60) days or both, except for the crime of driving while intoxicated which shall be the same as is presently provided for by the present ordinance of the City of Hammond and is not to be changed herein.

SECTION 5: That this ordinance is being introduced and adopted under the provisions of Revised Statutes 33:1361 through 1370 and in particular the Provisions of Revised Statutes 33:1360 through 1380 and under the provisions and authority of Revised Statutes 32, Section 41 and Section 42, being Subpart (b), Part 2, Chapter 1 of Title 32.

SECTION 6: Since this ordinance affects the public welfare, health and safety it shall become effective upon its adoption.

This ordinance is hereby introduced by Mr. Anderson, this 31st day of May, 1966, and after publication of the Notice of Intent in accord with Revised Statutes 33:1369, said ordinance is hereby adopted this 28th day of June, 1966.

ATTEST:

Jane Allen
SECRETARY

Sam E. Auk
MAYOR

Published June 30, 1966

ORDINANCE NO. 495, C.S.

AN ORDINANCE CANVASSING AND PROMULGATING THE RETURNS OF THE SPECIAL ELECTION HELD ON JUNE 14, 1966, LEVYING THE MILLAGE VOTED THEREON ON BOTH PROPOSITIONS, AND PROVIDING FOR THE FILING OF THIS PROCES VERBAL WITH THE APPROPRIATE OFFICES ACCORDING TO LAW, SAID PROPOSITION TO LEVY A FOUR MILL TAX FOR THE YEARS 1966, 1967, 1968, 1969 and 1970 FOR THE PURPOSE OF MAINTAINING THE PUBLIC STREETS OF THE CITY OF HAMMOND, STATE OF LOUISIANA, AND PROPOSITION NO. 2 TO LEVY A TWO MILL TAX FOR A TEN YEAR PERIOD, NAMELY THE YEARS OF 1966, 1967, 1968, 1969, 1970, 1971, 1972, 1973, 1974 and 1975 FOR THE PURPOSE OF MAINTAINING THE PUBLIC IMPROVEMENTS OF THE CITY OF HAMMOND, STATE OF LOUISIANA:

WHEREAS, under the provisions of Section 10 of Article 10 of the Constitution of 1921, the City of Hammond is authorized to levy and collect certain millage for maintaining public streets and for the purpose of maintaining the public improvements of the City of Hammond, State of Louisiana; and

WHEREAS, pursuant to the provisions of Section 10, Article 10 of the Constitution of 1921 and Revised Statutes 39:501 through 39:706 and other constitutional and statutory authority supplemental thereto, a special election was held in the City of Hammond, Louisiana, on June 14, 1966 to authorize and collect said tax and the propositions which were submitted at said election are as follows, to-wit:

PROPOSITION NO. 1 FOR THE LEVYING OF A FOUR MILL TAX

Proposition to levy a four mill tax on all property subject to State taxation in the City of Hammond, Louisiana, for the period of five years, namely, the years of 1966, 1967, 1968, 1969 and 1970; for the purpose of maintaining the public streets of the City of Hammond, Louisiana.

PROPOSITION NO. 2 FOR THE LEVYING OF A TWO MILL TAX

Proposition to levy a two mill tax on all property subject to State taxation in the City of Hammond, Louisiana, for the period of ten years, namely the years of 1966, 1967, 1968, 1969, 1970, 1971, 1972, 1973, 1974 and 1975; for the purpose of maintaining the public improvements of the City of Hammond, Louisiana, and

WHEREAS, under the terms of Ordinance No. 489, providing for the call of said election, the Mayor and the Commission Council shall meet in open session at the Mayor's office in City Hall on Wednesday, June 15, 1966, at 10:00 a.m. and promulgate the results of said election;

WHEREAS, the Commission Council of the City of Hammond, Louisiana, did meet at 10:00 a.m. on Wednesday, June 15, 1966, and did proceed to open the ballot boxes, count the ballots in number and amount, examine and tabulate the returns submitted by the Commissioners of Election and after having done so found the following:

PROPOSITION NO. 1 FOR THE LEVYING OF A FOUR MILL TAX:

Proposition to levy a four mill tax on all property subject to State taxation in the City of Hammond, Louisiana, for the years of 1966, 1967, 1968, 1969 and 1970; for the purpose of maintaining the public streets of the City of Hammond, Louisiana

	CITY HALL VOTING PREC.	FIRE STATION NO. 3
YEAS	No. of Voters 42	43
	Valuation \$80,149	\$158,128.33
NAYS	No. of Voters 3	0
	Valuation \$ 830	0

PROPOSITION NO. 2 FOR THE LEVYING OF
A TWO MILL TAX:

Proposition to levy a two mill tax on all property subject to State taxation in the City of Hammond, Louisiana, for the period of ten years; namely the years of 1966, 1967, 1968, 1969, 1970, 1971, 1972, 1973, 1974 and 1975; for the purpose of maintaining the public improvements of the City of Hammond, Louisiana.

CITY HALL VOTING PREC.		NO. 3
No. of Voters	42	43
Valuation	\$80,149	\$158,128.33
No. of Voters	2	0
Valuation	\$ 730	0

WHEREAS, it appearing that both propositions having passed by a majority of both property and persons voting in the City of Hammond, Louisiana, and that therefore, it is encumbered upon the Commission Council of the City of Hammond, Louisiana, to promulgate the returns, prepare the proces verbal and to pass an ordinance to levy and collect annually the special tax favorably voted in said special election.

NOW, THEREFORE, BE IT ORDAINED BY THE MAYOR AND COMMISSION COUNCIL OF THE CITY OF HAMMOND, LOUISIANA, ACTING AS THE GOVERNING AUTHORITY OF SAID CITY:

SECTION 1: The returns of said special election held on June 14, 1966, are hereby canvassed and promulgated according to the results set forth in the preamble hereof and both propositions, namely Proposition No. 1 providing for a four mill tax on all property subject to State taxation in the City of Hammond, Louisiana, for the period of five years, namely, 1966, 1967, 1968, 1969, 1970 for the purpose of maintaining the public streets on the City of Hammond, Louisiana, and Proposition No. 2 providing for a two mill tax on all property subject to State taxation in the City of Hammond, Louisiana, for a period of ten years, namely 1966, 1967, 1968, 1969, 1970, 1971, 1972, 1973, 1974 and 1975, for the purpose of maintaining the public improvements of the City of Hammond, Louisiana, are hereby declared and promulgated as passed by a majority in number and amount of the property taxpayers voting in said special election.

SECTION 2: There is hereby levied and the Tax Collector is directed and authorized to collect millage as set forth below:

- (1) A four mill tax on all property subject to State taxation in the City of Hammond, Louisiana, for the period of five years; namely the years of 1966, 1967, 1968, 1969 and 1970; for the purpose of maintaining the public streets of the City of Hammond, Louisiana.
- (2) A two mill tax on all property subject to State taxation in the City of Hammond, Louisiana, for the period of ten years, namely, the years of 1966, 1967, 1968, 1969, 1970, 1971, 1972, 1973, 1974 and 1975; for the purpose of maintaining the public improvements of the City of Hammond, Louisiana.

SECTION 3: The Secretary of the Commission Council is hereby ordered and authorized to forward a copy of this ordinance which includes the promulgation, proces verbal and a levy to the Secretary of State to be recorded in his office, a copy to the Clerk of Court of Tangipahoa Parish to be recorded in the Mortgage Records of that office and to retain a copy in the official files of the City of Hammond.

SECTION 4: That this ordinance including the canvassing of the returns, promulgation of the election and proces verbal along with the levy of said millage tax shall be published in the Official Journal of the City of Hammond, Louisiana, for one publication.

This ordinance was introduced by the Honorable John J. Cosner, Jr., and seconded by the Honorable Conrad E. Anderson and the roll being taken the following vote was recorded:

YEAS: Sam E. Saik, John J. Cosner, Jr., and Conrad E. Anderson
NAYS: None
ABSENT: None

And the ordinance was declared adopted on this 15th day of June, 1966.

Jane Allen
Jane Allen, Secretary

Sam E. Saik
SAM E. SAIK, MAYOR

published June 23, 1966

ORDINANCE NO. 496, C.S.

AN ORDINANCE AMENDING AND RE-ENACTING SECTION 1 OF ORDINANCE NUMBER 330, C.S., FIXING THE COSTS OF WATER SUPPLIED TO CONSUMERS BY THE CITY OF HAMMOND; PROVIDING THE METHOD AND SECURING PAYMENT OF THE SAME; AND SETTING FORTH A SCHEDULE OF DEPOSITS.

BE IT ORDAINED BY THE COMMISSION COUNCIL OF THE CITY OF HAMMOND:

SECTION 1: Section 1 of Ordinance No. 330, C. S., is hereby amended and re-enacted to read as follows:

"Section 1. That the cost of water furnished by the City is hereby fixed and levied against all owners of premises served with water and against all firms, persons or corporations using the same, based upon the amount of water furnished, as shown by a reading of the water meters by employees of the City of Hammond, as follows, to-wit:

"Minimum Monthly Charge (4200 gal.)	\$	2.50
Up to 33,300 gallons		.30¢ per thousand
All over 33,300 to 50,000 gallons		10.00
1st 50,000 gallons		.20¢ per thousand
2nd 50,000 gallons		.15¢ per thousand
3rd 50,000 gallons		.10¢ per thousand

"Said amounts shall be payable within ten days after the expiration of the calendar month, after which time an additional charge of ten per cent shall be collected (in computing the rental period on minimum flat rates, one-half the monthly rate shall be collected for one-half the calendar month, or less). If the amount due is not paid within five days after the expiration of the ten day period, the supply of water to the property in question shall be cut off and not resumed until the owner of the property served, his tenant or the consumer of the water, has paid all of the indebtedness due for water supplied to the property, with an additional service charge of Five Dollars (\$5.00) for re-connection.

"In the case of persons outside the city limits who may be connected with City water service, the minimum charge shall be \$3.25 per month rather than the \$2.50 per month provided above."

SECTION 2: The other provisions of Ordinance No. 330, C. S. except as amended and re-enacted herein, are not changed in any manner whatsoever, but that all other Ordinances or parts of Ordinances in conflict herewith, are hereby repealed.

SECTION 3: This Ordinance and the changes herein made in Section 1 is to be effective from and on August 1, 1966.

ADOPTED BY THE COMMISSION COUNCIL OF THE CITY OF HAMMOND, LOUISIANA, ON THIS 12TH DAY OF JULY, 1966.

Jane Allen
Secretary

Ambrose
MAYOR

Ja

SECTION 1. Be it ordained by the Commission Council of the City of Hammond, Parish of Tangipahoa, State of Louisiana, that the following set forth statement of receipts and disbursements be and the same are hereby adopted as the official budget of the City of Hammond to be used as the legal basis for levying municipal taxes for the fiscal year ending June 30, 1967.

300	Advalorem Tax - 7 mills (General)	\$ 56,000.00
300	Advalorem Tax - 4 mills (Street)	32,000.00
300	Advalorem Tax - 2 mills (Maintenance)	16,000.00
301	Prior Taxes Receivable	100.00
302	Beer Tax Revenue	8,100.00
303	Chain Store Tax Revenue	3,500.00
304	Cigarette Tax Revenue	52,920.63
305	City Court Fines	28,500.00
306	Fire Insurance Refund from State	3,500.00
307	Privilege License	83,000.00
308	Utility Franchise Agreement	21,000.00
309	Water Revenue	160,000.00
311	Contract with Department of Highways	5,810.00
312	Unallocated Receipts	2,943.89
313	Cost of Collecting Taxes	500.00
313-1	Interest on Delinquent Taxes	500.00
314	Building Permits	3,500.00
315	Plumbing Permits	1,800.00
317	Parking violations	3,000.00
322	City Parking Lot Receipts	2,000.00
323	Parking Mall Receipts	3,550.00
125	Due from Paving "T" Funds	13.48
100 A	Accounts Receivable, United Foods, Inc.	5,730.00
100 B	Accounts Receivable, Hurricane "Betsy"	3,000.00
212	Interest Income (T/D Funds)	4,000.00
TOTAL GENERAL FUND RECEIPTS		\$ 500,968.00

GENERAL FUND DISBURSEMENTS

400-1	Salaries - Mayor and Commissioners	\$ 18,500.00	\$ 63,833.00
400-2	Salaries - Accounting Office	8,910.00	
400-3	Salaries - Secretary to Council	4,950.00	
400-4	Salaries -Secretary to Zoning Board	660.00	
400-5	Salaries - Tax Collector	4,230.00	
400-6	Salaries - Water Office	8,844.00	
400-7	Building Inspector Salary	2,400.00	
400-8	Retainer - City Attorney	1,980.00	
400-9	Retainer - Auditor	1,800.00	
400-10	Business Office Supplies and Expense	2,300.00	
400-11	Official Publishing	1,200.00	
400-12	Miscellaneous	525.00	
400-13	Tax Collector Expense	2,000.00	
400-14	Christmas Decorations	300.00	
400-15	L M A Dues	434.00	
400-16	Planning and Zoning Expense	1,800.00	
400-17	Parking Violation Expense and Salary	900.00	
400-18	Water Department Office Expense	2,100.00	
		<u>\$63,833.00</u>	

401-1	<u>Civil Defense</u>	1,000.00
401-2	City Court : Salaries	12,550.00

	<u>Fire Department</u>		\$ 80,350.00
401-3	Salaries (16 employees)	\$ 63,550.00	
401-4	Operation and Maintenance (Trucks and Equipment)	3,800.00	
401-5	Uniforms	400.00	
401-6	Supplies, Utilities and Expense	5,000.00	
401-7	Fire Hose and Special Equipment	2,000.00	
401-8	Volunteer Fire Department	<u>5,600.00</u>	
		\$ 80,350.00	
	<u>Police Department</u>		93,955.00
401-9	Salaries (18 employees)	75,355.00	
401-10	Uniforms	2,000.00	
401-11	Operation and Maintenance (Automobiles)	7,300.00	
401-12	Supplies, Utilities and Expense	2,500.00	
401-13	Jail Expense	500.00	
401-14	Subsistence of Prisoners	1,500.00	
401-15	New Police Cars and Equipment	3,000.00	
401-16	Supplemental Pay	<u>1,800.00</u>	
		\$ 93,955.00	
401-17	Street and Traffic Lights	<u>19,000.00</u>	
		\$206,855.00	
402	<u>CARE AND MAINTENANCE OF PUBLIC PROPERTY</u>		\$ 26,971.00
402-1	<u>City Hall:</u>		3,680.00
402-1	Janitor's Salary	2,080.00	
402-2	Supplies, Utilities and Expense	<u>1,600.00</u>	
		3,680.00	
402-3	<u>Clark Park and Cate Square:</u>		7,193.00
	Maintenance of Equipment and Supplies	875.00	
402-4	Wages-Caretakers (2)	<u>6,318.00</u>	
		7,193.00	
402-5	<u>Zemurray Memorial Park:</u>		3,959.00
	Maintenance of Equipment and Supplies	800.00	
402-6	Wages-Caretaker	<u>3,159.00</u>	
		3,959.00	
402-7	<u>Municipal Parking Lot:</u>		475.00
	Maintenance	200.00	
402-8	Payment on meters	<u>275.00</u>	
		475.00	
402-9	<u>Miller Memorial Library:</u>		200.00
	Supplies and Expense	200.00	
402-10	<u>North Orange Street Park:</u>		3,559.00
	Supplies and Expense	400.00	
402-11	Wages-Caretaker	<u>3,159.00</u>	
		3,559.00	
402-12	<u>Community Center:</u>		4,020.00
	Supplies and Expense	900.00	
402-13	Wages	<u>3,120.00</u>	
		4,020.00	
402-14	<u>Reimer's Field:</u>		1,000.00
	Supplies and Expense	1,000.00	
402-15	<u>Mooney Avenue Playground:</u>		485.00
	Supplies and Expense	485.00	
402-16	<u>Airport:</u>		2,400.00
	Utilities and Expense	2,400.00	
		\$ 26,971.00	

ORDINANCE NO. 498, C.S.

AN ORDINANCE AMENDING, SUPPLEMENTING AND REENACTING SECTION 3 OF ORDINANCE NO. 449, C. S., WHICH IS AN ORDINANCE PRESCRIBING FOR MOVING PERMITS FOR HOUSES OR OTHER TYPES OF TRAFFIC OBSTRUCTIONS, SAID AMENDMENT PROVIDING FOR MINIMUM STANDARDS OF HOUSES MOVED ONTO LOTS, THE MINIMUM TIME TO COMMENCE REPAIRS OR ALTERATIONS THERETO, AND PENALTIES FOR THE VIOLATION THEREOF.

BE IT ORDAINED BY THE COMMISSION COUNCIL OF THE CITY OF HAMMOND:

SECTION 1: Section 3 of Ordinance No. 449, C. S. is hereby amended, supplemented and reenacted to provide as follows:

"SECTION 3.

"All houses which are permitted to be moved into the City of Hammond or from one location in the City of Hammond to another location in the City of Hammond must conform to the average standard of houses in the block in which the house is to be located.

"After the house has been placed upon a lot within the city limits of Hammond or upon the new lot, the house must be put in good repair, altered or added to, completed and made acceptable to the Building Inspector, person or persons representing the City of Hammond, within three months after the house is moved and located on said lot. An extension of this time may be granted upon application to the Zoning Board in hardship cases and good cause shown.

"If the owner fails to comply with the provisions of this Section and the house remains in disrepair or is not acceptable to the City Building Inspector, person or persons representing the City of Hammond, the owner must then demolish the house or remove it to a location outside the city limits of Hammond and the other provisions of ordinances of the City of Hammond dealing with houses in disrepair shall be applicable to this Section.


"In cases where houses are altered or added to and the houses are to be changed in appearance, elevations must be presented to the Zoning Board showing the front, rear and two side elevations and floor plan when the moving permit is obtained.

"In no event shall any house be moved in the City of Hammond and placed or stored on any vacant lot for a period longer than three months and in such event, not more than one house or other structure shall be placed on any one lot and after the expiration of said three months, said house if the other provisions of this Section have not been complied with, shall be moved from the city limits of Hammond."

SECTION 2: The other provisions of Ordinance No. 449, C. S., except as amended and reenacted herein, are not changed in any manner whatsoever, but all other ordinances or parts of ordinances in conflict herewith are hereby repealed.

SECTION 3: Since this ordinance directly affects the public health, safety and welfare, it shall become effective immediately upon adoption.

ADOPTED BY THE COMMISSION COUNCIL OF THE CITY OF HAMMOND, LOUISIANA, ON THIS 26TH DAY OF JULY, 1966.


Secretary


MAYOR

ORDINANCE NO. 499, C.S.

AN ORDINANCE AMENDING ORDINANCE NO. 346, C. S. (HAMMOND ZONING ORDINANCE) BY REZONING CERTAIN PROPERTY FROM "L" LIGHT INDUSTRIAL TO THE "A" APARTMENT DISTRICT:

BE IT ORDAINED by the Mayor and Commission Council of the City of Hammond that:

SECTION 1: Pursuant to a Public Hearing held on July 26, 1966, the following described property is hereby rezoned from "L" Light Industrial to the "A" Apartment District:

A certain piece or parcel of land in the west half of the Southwest Quarter of Section 23, T 6 S, R 7 E, Hammond, Tangipahoa Parish, Louisiana, more fully described as follows, to-wit:

Commencing at the intersection of the south line of Blackburn Road and the west line of Billups Drive, run thence south along the said west line of Billups Drive 150 feet for the point of beginning; thence south along said west line of Billups Drive 204.6 feet to north line of street; then westerly along said north line of street 120 feet; then north parallel with Billups Drive 272.4 feet; thence south 59 degrees 51 minutes east 138.8 feet to point of beginning, as per survey of Clifford G. Webb, C. E. dated March 14, 1966. Said property is bounded on the west by property of Tom Ribundo, on the north by property of Tony Collette, on the east by Billups Drive and on the south by property of Billups Western Petroleum Company and is the property belonging to Joseph A. Schillace, III.

SECTION 2: Ordinance No. 346, C. S., Section 2 and the City of Hammond Zoning Map dated June 1, 1960, are hereby amended so that the above described property shall be rezoned from "L" Light Industrial to the "A" Apartment District.

This ordinance shall take effect and be in force as provided by law.

Adlpted by the Commission Council of the City of Hammond, Louisiana, this 2nd day of August, 1966.


Mayor


Secretary

Published Aug. 11, 1966

ORDINANCE NO. 500, C. S.

AN ORDINANCE ESTABLISHING CERTAIN PORTIONS OF WEST THOMAS STREET, WEST MORRIS STREET, WEST HANSON STREET, WEST COLEMAN AVENUE, FIRST AVENUE OR SENTELL SOWELL AVENUE, SECOND AVENUE, THIRD AVENUE, FIFTH AVENUE, HEWITT ROAD, SOUTH RAILROAD AVENUE, SOUTH OAK STREET, SOUTH MAGNOLIA STREET, SOUTH PINE STREET, SOUTH SPRUCE STREET, SOUTH WILSON AVENUE, WASHINGTON AVENUE, SOUTH GENERAL PERSHING AVENUE, SOUTH LINDEN AVENUE, SOUTH LAUREL STREET, MOONEY AVENUE, NATCHEZ STREET, JACKSON ROAD, FLORIDA STREET, MARYLAND STREET, ALABAMA STREET, KANSAS STREET, WHITE STREET, CORBIN ROAD, HARRELL STREET, LIVE OAK DRIVE, AND MISSISSIPPI STREET AS RIGHT-OF-WAY STREETS. AUTHORIZING THE ERECTION OF STOP SIGNS AT THE APPROPRIATE INTERSECTIONS AND PROVIDING THE PENALTIES FOR THE VIOLATION OF THIS ORDINANCE.

BE IT ORDAINED BY THE COMMISSION COUNCIL OF THE CITY OF HAMMOND, LOUISIANA:

SECTION 1: That there is hereby established rights-of-way for traffic purposes at certain points and on certain streets as follows, to-wit:

- (1) West Thomas Street will have the right of way from the Illinois Central tracks to the West City Limits. All intersecting street traffic will stop at the intersection before entering West Thomas Street unless the intersection is controlled by a traffic signal to determine the right of way.
- (2) West Morris Street traffic will stop at the intersection of South Railroad Avenue, South Oak Street, South Pine Street, South Wilson Street, South Linden Avenue and Mooney Avenue.
- (3) West Hanson Street traffic will stop at the intersection of South Railroad Avenue, South Oak Street, South Pine Street, South Wilson Street, South Linden Avenue and Mooney Avenue.
- (4) West Coleman Avenue traffic will stop at South Railroad Avenue, South Oak Street and ~~South Oak Street~~ and South Mooney Avenue. West Coleman will have right of way over all other intersecting streets.
- (5) First Avenue or Sentall Sowell Avenue will stop at South Railroad Avenue and at South Oak Street.
- (6) Second Avenue traffic will stop at the intersection of South Railroad Avenue and at South Oak Street.
- (7) Third Avenue traffic will stop at the intersection of South Railroad Avenue, South Oak Street, South Magnolia Street and South Pine Street.
- (8) Fifth Avenue traffic will stop at the intersection of South Railroad Avenue, South Magnolia Street.
- (9) Hewitt Road traffic will stop at the intersection of South Magnolia Street and Jackson Road.
- (10) South Railroad Avenue traffic will have right of way from West Thomas Street to the South City limits. All intersecting street traffic will stop before entering South Railroad Avenue unless the intersection is controlled by a signal light to determine the right of way.
- (11) South Oak Street traffic will stop at the intersection of West Thomas Street, West Coleman Avenue and at Fifth Avenue.
- (12) South Magnolia Street traffic will stop at the intersection of West Thomas Street, West Morris Avenue, West Hanson Avenue, West Coleman Avenue and Second Avenue.
- (13) South Pine Street traffic will stop at the intersection of West Thomas Street, West Coleman Avenue, Second Avenue and Fifth Avenue.
- (14) South Spruce Street traffic will stop at the intersections of West Thomas Street, West Morris Avenue, Second Avenue and Fifth Avenue.
- (15) South Wilson Avenue traffic will stop at the intersection of West Thomas Street and West Coleman Avenue.

(16) Washington Avenue traffic will stop at the intersection of West Coleman Avenue and White Street. Washington Avenue traffic will have right of way over the intersecting streets of East Center Street, West Kinney Street, East and West Stanley Street, East and West Green Street, East and West Newman Street, East and West Stovall Street, East and West Saxe Street and East and West Williams Street. Traffic on the above streets will stop before entering Washington Avenue.

(17) South General Pershing Avenue traffic will stop at the intersection of West Thomas Street, West Morris Street, West Hanson Street and West Coleman Avenue.

(18) South Linden Avenue traffic will stop at the intersection of West Thomas Street and West Coleman Avenue.

(19) South Laurel Street traffic will stop at the intersection of West Thomas Street, West Morris Avenue, West Hanson Avenue and West Coleman Avenue.

(20) Mooney Avenue traffic will stop at the intersection of West Thomas Street, and will have the right of way of other intersecting streets.

(21) Natchez Street traffic will stop at the intersection of West Thomas Street and Corbin Road.

(22) Jackson Road traffic will stop at the intersection of West Coleman Avenue and will have the right of way over all other intersecting streets to the South City limits.

(23) Florida Street, Maryland Street, Alabama Street, Kansas Street, and White Street will stop at the intersection of Jackson Road.

(24) Corbin Road traffic will stop at the intersection of Mooney Avenue and Highway 51 By-Pass.

(25) Harrell Street traffic will stop at the intersection of Mooney Avenue, Natchez Street and Highway 51 By-Pass.

(26) Live Oak Drive traffic will stop at the intersection of Mooney Avenue and Natchez Street.

(27) Mississippi Street traffic will stop at the intersection of Mooney Avenue and Highway 51.


SECTION 2: That stop signs shall be erected at the appropriate intersections above except those which are controlled by stop signals and/or flashing signals and traffic entering or crossing the intersections where said stop signs are erected shall stop.


SECTION 3: That any person, firm or corporation failing to observe the above mentioned rights-of-way and stop signs at said intersections shall, upon being proven guilty of said violation in the City Court of Hammond, Louisiana, be deemed guilty of a misdemeanor and shall be fined not more than Twenty-Five Dollars (\$25.00), plus costs of Court and/or imprisoned in the City Jail of Hammond, Louisiana, for a period not exceeding fifteen days.

SECTION 4: Any ordinance or part of ordinance in conflict herewith is hereby expressly repealed.

SECTION 5: Since this ordinance directly affects the public health, safety, and welfare, this ordinance shall become effective upon passage.

ADOPTED BY THE COMMISSION COUNCIL OF THE CITY OF HAMMOND, LOUISIANA, THIS 16TH DAY OF AUGUST, 1966.


SAM E. SAIK, Mayor


Jane Allen, Secretary

published Aug. 18, 1966

ORDINANCE NO. 501, C. S.

AN ORDINANCE AMENDING ORDINANCE NO. 346, C. S. (HAMMOND ZONING ORDINANCE) BY REZONING CERTAIN PROPERTY FROM "S-5" SUBURBAN TO "L" LIGHT INDUSTRIAL.

BE IT ORDAINED by the Mayor and Commission Council of the City of Hammond, that:

SECTION 1: Pursuant to a Public Hearing held on August 30, 1966, the following described property is hereby rezoned from "S-5" Suburban to "L" Light Industrial:

Three (3) parcels of land in the City of Hammond, Parish of Tangipahoa, State of Louisiana, more particularly described as follows:

A certain parcel situated in the City of Hammond, Parish of Tangipahoa, State of Louisiana, containing one acre, more or less in the NW/4 of the NE/4 of the SW/4 of Section 26, T 6 S, R 7 E, more fully described as commencing at a point 0.25 chains south and 20.26 chains west of the center of Section 26, thence measure south 3.16 chains; thence east 3.16 chains; thence north 3.16 chains, thence west 3.16 chains to the point of beginning; or more clearly described as bounded on the north by Corbin Road and on the west by Natchez Street, and approximately 1,200 feet east of Highway 51 now called Highway 55 By-Pass, all as per survey of C. M. Moore dated June 30, 1952.

A certain tract of land situated in the City of Hammond, Parish of Tangipahoa, State of Louisiana, being more particularly described by survey of A. J. Zabbia, Civil Engineer, dated March 27, 1964, as revised on January 5, 1965, as follows: Commencing at a point 1294.1 feet east and 230 feet south 0 degrees 45 minutes west of the northwest corner of the southwest quarter of Section 26, T 6 S, R 7 E, measure north 89 degrees 35 minutes west 205 feet, thence south 0 degrees 30 minutes east 135 feet, thence south 89 degrees 35 minutes east 201 feet, thence north 0 degrees 45 minutes east 135 feet to point of beginning, or more clearly described as bounded on the north by land described in description No. 3, and on the east by Natchez Street.


2.7 acres of land in the City of Hammond, Parish of Tangipahoa, State of Louisiana, being more particularly described as commencing at a point which is 1294.1 feet east and 230 feet south 0 degrees 45 minutes west of the northwest corner of the southwest quarter of Section 26, T 6 S, R 7 E, thence north 89 degrees 35 minutes west 567.5 feet; thence north 0 degrees 44 minutes east 209 feet to south line of Corbin Road; thence east 568.1 feet to west line of Natchez Street; thence south 0 degrees 45 minutes west 205 feet to the point of beginning. All as per survey of A. J. Zabbia dated March 27, 1964, as revised on January 5, 1965. More clearly described as bounded on the north by Corbin Road, on the east by Natchez Street and approximately 600 feet east on Highway 51 now called Highway 55 By-Pass.

Said property is the property belonging to R. A. Maurin, Jr.

SECTION 2: Ordinance No. 346, C. S., Section 2 and the City of Hammond Zoning Map dated June 1, 1960, are hereby amended so that the above described property shall be rezoned from "S-5" Suburban to "L" Light Industrial.

This ordinance shall take effect and be in force as provided by law.

Adopted by the Commission Council of the City of Hammond, Louisiana, on this 6th day of September, 1966.


Mayor


Secretary

ORDINANCE NO. 502, C. S.

AN ORDINANCE ENLARGING THE BOUNDARIES OF THE CITY OF HAMMOND, LOUISIANA, TO INCLUDE THE FOLLOWING DESCRIBED PROPERTY, TO-WIT:

The Northeast Quarter of the Southeast Quarter of the Northeast Quarter, and the Northwest Quarter of the Southeast Quarter of the Northeast Quarter, and the Northeast Quarter of the Southwest Quarter of the Northeast Quarter, and that portion of the Northwest Quarter of the Southwest Quarter of the Northeast Quarter, lying East of the center line of the Yellow Water Canal, all in Section 22, Township 6 South, Range 7 East, Parish of Tangipahoa, State of Louisiana.

AND DEFINING THE BOUNDARIES OF THE CITY OF HAMMOND, LOUISIANA, AS ENLARGED:

BE IT ENACTED BY THE COMMISSION COUNCIL OF THE CITY OF HAMMOND, LOUISIANA, IN REGULAR SESSION, DULY CONVENED ON THE 27TH DAY OF SEPTEMBER, 1966:

SECTION 1: The boundary of the City of Hammond, Louisiana, is hereby enlarged to include the following described property, to-wit:

The Northeast Quarter of the Southeast Quarter of the Northeast Quarter, and the Northwest Quarter of the Southeast Quarter of the Northeast Quarter, and the Northeast Quarter of the Southwest Quarter of the Northeast Quarter, and that portion of the Northwest Quarter of the Southwest Quarter of the Northeast Quarter, lying East of the center line of the Yellow Water Canal, all in Section 22, Township 6 South, Range 7 East, Parish of Tangipahoa, State of Louisiana.

SECTION 2: The boundaries of the City of Hammond, Louisiana, after including the property described in Section 1 hereof are described as follows, to-wit:

All of Sections 23, 24, 25, and 26, of Township 6 South, Range 7 East, and the Northeast Quarter of the Southeast Quarter of the Northeast Quarter, and the Northwest Quarter of the Southeast Quarter of the Northeast Quarter, and the Northeast Quarter of the Southwest Quarter of the Northeast Quarter, and that portion of the Northwest Quarter of the Southwest Quarter of the Northeast Quarter, lying East of the center line of the Yellow Water Canal, all in Section 22, Township 6 South, Range 7 East, Parish of Tangipahoa, State of Louisiana.

THIS ORDINANCE HAVING BEEN READ AND ADOPTED SECTION BY SECTION, WAS THEN READ AND ADOPTED AS A WHOLE BY THE FOLLOWING VOTE:

YEAS: Sam E. Saik, John J. Cosner, Jr., and Conrad E. Anderson

NAYS: None

AND THE ORDINANCE WAS DECLARED ADOPTED ON THIS THE 27th DAY OF SEPTEMBER, 1966.

Sam E. Saik
MAYOR

Jane Allen
SECRETARY

published September 29, 1966

ORDINANCE NO. 503, C.S.

AN ORDINANCE AMENDING ORDINANCE NO. 346, C. S. (HAMMOND ZONING ORDINANCE) RE-ZONING CERTAIN PROPERTY FROM "R-11" RESIDENTIAL TO "B" BUSINESS.

BE IT ORDAINED by the Mayor and the Commission Council of the City of Hammond, that:

SECTION 1: Pursuant to a Public Hearing held on December 20, 1966, the following described property is hereby rezoned from "R-11" Residential to "B" Business:

150' front on North Oak Street running north 75' of Lot No. 1, all of Lot No. 2 and 1/2 of Lot No. 3 by a depth of 323', more or less, to railroad track, thence south 326' to Carter Lane, thence west 264' on Carter Lane, thence north 90' and being more particularly described as being property belonging to Mrs. C. C. Carter.

SECTION 2: Ordinance No. 346, C. S., Section 2 and the City of Hammond zoning map dated June 1, 1960, are hereby amended so that the above described property shall be rezoned from "R-11" Residential to "B" Business.

This ordinance shall take effect and be in force as provided by law.

Adopted by the Commission Council of the City of Hammond, Louisiana, this 27th day of December, 1966.

Sam E. Daik
Mayor

Jane Allen
Secretary

published Dec 29, 1966

ORDINANCE NO. 504, C. S.

AN ORDINANCE AMENDING ORDINANCE NO. 346, C. S. (HAMMOND ZONING ORDINANCE) BY REZONING CERTAIN PROPERTY FROM "A" APARTMENT TO "B" BUSINESS:

BE IT ORDAINED by the Mayor and Commission Council of the City of Hammond that:

SECTION 1: Pursuant to a Public Hearing held on May 2, 1967, the following described property is hereby rezoned from "A" Apartment to "B" Business:

Tract A: Comprising 1.39 acres, bounded on the north by the extension of Wardline Road, bounded on the east by North Cherry Street and bounded on the southwest by a drainage canal with 150 feet right-of-way.

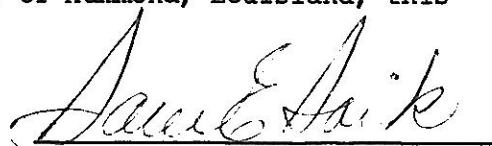
Tract B: Comprising 0.74 acres, bounded on the north by north line Section 24, the north line of the city limits, bounded on the southeast by Wardline Road, and bounded on the southwest by a drainage canal with 150 feet right-of-way. All as per survey of Clifford G. Webb, Civil Engineer, dated April 4, 1966.


Said property now or formerly owned by Robin Realty Company.

SECTION 2: Ordinance No. 346, C. S., Section 2 and the City of Hammond Zoning Map dated June 1, 1960, are hereby amended so that the above described property shall be rezoned from "A" Apartment to "B" Business.

This ordinance shall take effect and be in force as provided by law.

Adopted by the Commission Council of the City of Hammond, Louisiana, this 9th day of May, 1967.


MAYOR


SECRETARY

Published May 11, 1967

ORDINANCE NO. 505, C. S.

AN ORDINANCE AMENDING ORDINANCE NO. 346, C. S. (HAMMOND ZONING ORDINANCE) BY REZONING CERTAIN PROPERTY FROM "R-11" RESIDENTIAL TO "B" BUSINESS AND TO "A" APARTMENT:

BE IT ORDAINED by the Mayor and Commission Council of the City of Hammond that:

SECTION 1: Pursuant to a Public Hearing held on May 23, 1967, the following described property is hereby rezoned from "R-11" Residential as follows:

The east half of Square 9 and the east half of Square 18, Cate Addition to the City of Hammond, Louisiana, from "R-11" residential to "B" Business.

The west half of Square 9 and the west half of Square 18, Cate Addition to the City of Hammond, Louisiana, less and except property owned by the Roman Catholic Church from "R-11" Residential to "A" Apartment.

Said property being bounded on the east by Northeast Railroad Avenue, on the north by Dakota Street and/or Southeastern Louisiana College campus, on the west by North Oak Street and on the south by West Michigan Street and Catholic Church property and being the property of Mrs. Mertie D. Fourmy, et al generally known as the Cate Estate property.

SECTION 2: Ordinance No. 346, C. S., Section 2 and the City of Hammond Zoning Map dated June 1, 1960, are hereby amended so that the above described property shall be rezoned from "R-11" Residential to "B" Business and "A" Apartment.

This ordinance shall take effect and be in force as provided by law.

Adopted by the Commission Council of the City of Hammond, Louisiana, this 30th day of May, 1967.


MAYOR


SECRETARY

Published June 1, 1967

ORDINANCE NO. 506, C. S.

AN ORDINANCE AMENDING ORDINANCE NO. 346, C. S. (HAMMOND ZONING ORDINANCE) BY REZONING CERTAIN PROPERTY TO THE EXTENT THAT THE CONSTRUCTION AND OPERATION OF A DAY CARE NURSERY SCHOOL AND/OR KINDERGARTEN MAY BE PERMITTED:

BE IT ORDAINED by the Mayor and Commission Council of the City of Hammond that:

SECTION 1: Pursuant to a Public Hearing held on May 23, 1967, the following described property is hereby rezoned to the extent that the construction and operation of a Day Care Nursery School and/or Kindergarten may be permitted:


A certain piece or parcel of ground situated in the Southeast Quarter of the Northwest Quarter of the Northwest Quarter of Section 26, Township 6 South, Range 7 East, in the Parish of Tangipahoa, State of Louisiana, more particularly described as commencing at a point on the south side of Rosewood Drive at a point which is 339.4 feet west of the intersection of Rosewood Drive and Richardson Street; thence south 89½ degrees west 120 feet to a point; thence south ½ degree east 290 feet to a point, thence east 120 feet to a point; thence north ½ degree west 289 feet to the point of beginning, all in accordance with a plat of survey dated November 25, 1961, by C. M. Moore, Civil Engineer and Surveyor.


Said property being bounded on the south by property of James Culotta (formerly Winn-Dixie Store), on the east by property of Mike Garafola, on the north by property of Santo Recile and on the west by property of Freddie Gardner and Mrs. Leontine McRaney. Said property being the property of Santo Recile.

SECTION 2: Ordinance No. 346, C. S., Section 2 and the City of Hammond Zoning Map dated June 1, 1960, are hereby amended so that the above described property shall be rezoned to the extent that the construction and operation of a Day Care Nursery School and/or Kindergarten may be permitted.

This ordinance shall take effect and be in force as provided by law.

Adopted by the Commission Council of the City of Hammond, Louisiana, this 30th day of May, 1967.


MAYOR


SECRETARY

Published June 1, 1967

ORDINANCE NO. 507, C. S.

ORDINANCE NO. 507, C. S. BEING AN ORDINANCE AMENDING THE BUDGET OF THE RECEIPTS AND DISBURSEMENTS OF THE CITY OF HAMMOND FOR THE FISCAL YEAR ENDING JUNE 30, 1967, (AMENDS ORDINANCE NO. 497, C. S.)

BE IT ORDAINED by the Commission Council of the City of Hammond, Parish of Tangipahoa, State of Louisiana, that the following amendments be made to the statement of receipts and disbursements heretofore adopted as the official budget of the City of Hammond which was covered by Ordinance No. 497, C. S. and used as the legal basis for levying taxes for the fiscal year ending June 30, 1967.

1. There is hereby added to Account No. 304 (Cigarette Tax Revenue) the amount of \$6,000.00 for a total of \$58,920.63 which shall be substituted for the original budgeted amount, to-wit: \$52,920.63.
2. There is hereby added to Account No. 212 (Interest Income) the amount of \$3,800.00 for a total of \$7,800.00 which shall be substituted for the original budgeted amount, to-wit: \$4,000.00.
3. Account No. 400-5 (Salaries - Tax Collector) is hereby reduced to the amount of \$3,286.99.
4. Account No. 401-2 (City Court: Salaries) is hereby reduced to the amount of \$11,860.00.
5. Account no. 401-16 (Police Supplemental Pay) is hereby reduced to \$592.32.
6. Account No. 406-1 (Street Wages and Salaries) is hereby reduced to the amount of \$52,960.00.
7. There is hereby added to Account No. 400-8 (Retainer- City Attorney) the amount of \$1,020.00 for a total of \$3,000.00 which shall be substituted for the original budgeted amount, to-wit: \$1,980.00.
8. There is hereby added to Account No. 400-11 (Official Publishing) the amount of \$400.00 for a total of \$1,600.00 which shall be substituted for the original budgeted amount, to-wit: \$1,200.00.
9. There is hereby added to Account No. 400-16 (Planning and Zoning Expense) the amount of \$2,263.69 for a total of \$4,063.69 which shall be substituted for the original budgeted amount, to-wit: \$1,800.00.
10. There is hereby added to Account No. 400-12 (Miscellaneous) the amount of \$175.00 for a total of \$700.00 which shall be substituted for the original budgeted amount, to-wit: \$525.00.11.
11. There is hereby added to Account No. 401-12 Police Supplies, Utilities and Expense) the amount of \$1,000.00 for a total of \$3,500.00 which shall be substituted for the original budgeted amount, to-wit: \$2,500.00.
12. There is hereby added to Account No. 403-1 (Operation and Maintenance -Garbage Trucks) the amount of \$2,000.00 for a total of \$7,250.00 which shall be substituted for the original budgeted amount, to-wit: \$5,250.00.
13. There is hereby added to Account No. 403-4 (Repairs and Maintenance Sewers and Disposal Plants) the amount of \$2,000.00 for a total of \$6,000.00 which shall be substituted for the original budgeted amount, to-wit: \$4,000.00.
14. There is hereby added to Account No. 404-2 (Insurance-Workmen's Compensation) the sum of \$1,276.00 for a total of \$7,276.00 which shall be substituted for the original budgeted amount, to-wit: \$6,000.00.
15. There is hereby added to Account No. 404-3 (Insurance - Fleet and Property) the amount of \$2,000.00 for a total of \$8,000.00 which shall be substituted for the original budgeted amount, to-wit: \$6,000.00.
16. There is hereby added to Account No. 404-4 (FICA) the amount of \$506.00 for a total of \$9,006.00 which shall be substituted for the original budgeted amount, to-wit: \$8,500.00.

17. There is hereby created under Account No. 406 (Streets) Account No. 406-1A (Parking Mall) in the amount of \$3,040.00.

It is recognized that the \$15,680.69 used to increase Accounts No. 400-8, Nos. 400-11, No. 400-16, No. 400-12, No. 401-12, 403-1, 403-4 and 4061A is partially offset by deductions in Accounts No. 400-5, 401-1, No. 401-16 and No. 406-1 in the amount of \$5,880.69 and the remainder of the amount used (\$9,800.00) to increase these accounts will be derived from interest income and an increase in the cigarette tax revenue.

ADOPTED BY THE COMMISSION COUNCIL OF THE CITY OF HAMMOND, LOUISIANA, THIS 6TH DAY OF JUNE, 1967.

James Allen
Secretary

Sam E. Aik
Mayor

rechecked 6/8/67

ORDINANCE NO. 508, C. S.

ORDINANCE NO. 508, C. S. BEING AN ORDINANCE CONTAINING THE BUDGET OF THE RECEIPTS AND DISBURSEMENTS OF THE CITY OF HAMMOND FOR THE FISCAL YEAR ENDING JUNE 30, 1968.

Section 1. Be it ordained by the Commission Council of the City of Hammond, Parish of Tangipahoa, State of Louisiana, that the following set forth statement of receipts and disbursements be and the same are hereby adopted as the official budget of the City of Hammond to be used as the legal basis for levying municipal taxes for the fiscal year ending June 30, 1968.

GENERAL FUND RECEIPTS

300	Advalorem Tax - 7 mills (General)	\$ 56,000.00
300	Advalorem Tax - 4 mills (Streets)	32,000.00
300	Advalorem Tax - 2 mills (Park Maintenance)	16,000.00
300	Advalorem Tax - 2 mills (Sanitary Land Fill)	16,000.00
301	Prior Taxes	100.00
302	Beer Tax Revenue	8,100.00
303	Chain Store Tax Revenue	3,800.00
304	Cigarette Tax Revenue	65,000.00
305	City Court Fines	25,000.00
306	Fire Insurance Refund from State	3,500.00
307	Privilege License	83,000.00
308	Utility Franchise Agreement	21,000.00
309	Water Revenue	150,000.00
311	Contract with Department of Highways	5,940.00
312	Unallocated Receipts	1,200.00
313	Cost of Collecting Taxes	500.00
313-1	Interest on Delinquent Taxes	500.00
314	Building Permits	2,000.00
315	Plumbing Permits	1,000.00
317	Parking Violations	2,000.00
322	Municipal Parking Lot Receipts	1,200.00
323	Parking Mall Receipts	3,500.00
125	Due from Paving "T" Funds	13.00
100 A	Accounts Receivable - United Foods, Inc.	5,730.00
212	Interest Income (T/D Funds)	<u>12,000.00</u>
	TOTAL GENERAL FUND RECEIPTS	\$ 515,083.00

+

GENERAL FUND DISBURSEMENTS

400	<u>SUPERVISION AND FINANCE</u>	62,265.00
400-1	Salaries - Mayor and Commissioners	18,500.00
400-2	Salaries - Accounting Office	9,717.00
400-3	Salaries - Secretary to Council	5,250.00
400-4	Salaries - Secretary to Zoning Board	660.00
400-5	Salaries - Tax Collector	1,200.00
400-6	Salaries - Water Office	9,504.00
400-7	Salary - Building Inspector	2,400.00
400-8	Retainer - City Attorney	3,600.00
400-9	Retainer - Auditor	1,800.00
400-10	Business Office Supplies and Expense	2,300.00
400-11	Official Publishing	1,200.00
400-12	Miscellaneous	500.00
400-13	Tax Collector's Expense	2,000.00
400-14	Christmas Decorations	300.00
400-15	L. M. A. Dues	434.00
400-16	Parking Violations Expense and Salary	800.00
400-17	Water Department Office Expense	<u>2,100.00</u>
		62,265.00

401	<u>PROTECTION OF LIFE AND PROPERTY</u>	\$	208,376.00
401-1	<u>Civil Defense:</u>	1,000.00	
	<u>City Court:</u>	13,100.00	
401-2	Salaries	13,100.00	
	<u>Fire Department:</u>	78,900.00	
401-3	Salaries	64,600.00	
401-4	Operation and maintenance trucks and equipment	3,800.00	
401-5	Uniforms	500.00	
401-6	Supplies, utilities and expense	3,500.00	
401-7	Volunteer Fire Department	<u>6,500.00</u>	
		78,900.00	
	<u>Police Department:</u>	89,126.00	
401-8	Salaries	76,501.00	
401-9	Uniforms	2,000.00	
401-10	Operation and maintenance automobiles	6,125.00	
401-11	Supplies, utilities and expense	2,500.00	
401-12	Jail expense	500.00	
401-13	Subsistence of prisoners	<u>1,500.00</u>	
		89,126.00	
401-14	Street and Traffic Lights:	<u>26,250.00</u>	
		\$ 208,376.00	
402	<u>CARE AND MAINTENANCE OF PUBLIC PROPERTY</u>		31,415.00
	<u>City Hall:</u>	3,940.00	
402-1	Janitor's Salary	2,340.00	
402-2	Supplies, utilities and expense	<u>1,600.00</u>	
		3,940.00	
	<u>Clarke Park and Cate Square:</u>	7,193.00	
402-3	Maintenance equipment and supplies	875.00	
402-4	Wages - caretakers	<u>6,318.00</u>	
		7,193.00	
	<u>Zemurray Memorial Park:</u>	3,959.00	
402-5	Maintenance equipment and supplies	800.00	
402-6	Wages - caretakers	<u>3,159.00</u>	
		3,959.00	
	<u>Parking Mall:</u>	4,459.00	
402-7	Expense - interest	1,300.00	
402-8	Wages - caretaker	<u>3,159.00</u>	
		4,459.00	
	<u>Miller Memorial Library:</u>	500.00	
402-9	Supplies and expense	500.00	

	<u>North Orange Street Park:</u>	3,559.00	
402-10	Supplies and expense	400.00	
402-11	Wages-caretaker	<u>3,159.00</u>	
		3,559.00	
	<u>Community Center:</u>	3,920.00	
402-12	Supplies and expense	800.00	
402-13	Wages-caretaker	<u>3,120.00</u>	
		3,920.00	
	<u>Reimer's Field:</u>	1,000.00	
402-14	Supplies and expense	1,000.00	
	<u>Mooney Avenue Playground:</u>	485.00	
402-15	Supplies and expense	485.00	
	<u>Airport:</u>	2,400.00	
402-16	Utilities and expense	2,400.00	
		<u>\$ 31,415.00</u>	
403	<u>PUBLIC HEALTH, SANITATION AND SEWERS</u>		107,291.00
	<u>Sanitation Department:</u>	24,942.00	
403-1	Operation and mainten-		
	ance trucks and expense	5,000.00	
403-2	Wages	<u>19,942.00</u>	
		24,942.00	
	<u>Sanitary Land Fill Operation:</u>	16,000.00	
403-3	Maintenance of equip-		
	ment	12,000.00	
403-4	Wages	<u>4,000.00</u>	
		16,000.00	
	<u>Sewer Department:</u>	11,640.00	
403-5	Utilities	3,000.00	
403-6	Repairs and mainten-		
	ance sewers and dis-		
	posal plants	5,000.00	
403-7	Wages	<u>3,640.00</u>	
		11,640.00	
	<u>Water Department:</u>	53,209.00	
403-8	Utilities	6,500.00	
403-9	Operation and mainten-		
	ance trucks	1,500.00	
403-10	Supplies and expense	6,000.00	
403-11	Salaries	37,209.00	
403-12	Water Meters (New)	<u>2,000.00</u>	
		53,209.00	
	<u>Health Department:</u>	1,500.00	
403-13	Coroner's fees	250.00	
403-14	Rat Eradication	450.00	
403-15	Dog impounding	<u>800.00</u>	
		1,500.00	
		<u>107,291.00</u>	

404-1	Municipal Employees Retirement System	350.00
404-2	Workman's Compensation	6,500.00
404-3	Fleet and Property	6,500.00
404-4	FICA Expense	9,000.00
404-5	M and C Liability	2,450.00
404-6	Miscellaneous	200.00
		<u>25,000.00</u>

405-1	Veteran's Service Office	720.00
405-2	Due Police Pension Fund (20% Alcoholic Bev. Lic. - 25% City Court Fines)	5,500.00
405-3	Transfer to refunding bonds	<u>8,416.00</u>
		<u>14,636.00</u>

406-1	Wages and salaries	51,600.00	
406-2	Operation and main- tenance trucks and equipment	7,000.00	
406-3	Street materials and expense	6,500.00	
406-4	Regulatory signs	<u>1,000.00</u>	
		66,100.00	
		<u>515,083.00</u>	515,083.00

+

PARKING METER FUND

Receipts:

15,000.00

Disbursements:

Maintenance	50.00
Salaries	4,220.00
Recreation Commission	<u>10,730.00</u>
	<u>15,000.00</u>

15,000.00

+

PARKING MALL FUND

Receipts:

9,000.00

Disbursements:

Parking Meter Co.	4,500.00
I. C. Railroad	1,000.00
General Fund	<u>3,500.00</u>
	9,000.00

9,000.00

+

BOND FUNDS - Receipts and Disbursements

REFUNDING BONDS

Bond Payable	7,000.00
Interest Payable	1,416.00

Payable from General Fund	8,416.00
---------------------------	----------

SALES TAX IMPROVEMENT BONDS

106,125.00

Bonds Payable	75,000.00
Interest Payable	<u>31,125.00</u>

DEBT SERVICE

Receipts ($2\frac{1}{2}$ mills)	20,000.00
New Sewer Bonds and interest payable	<u>19,810.00</u>
	190.00

Receipts ($1\frac{1}{4}$ mills)	10,000.00
New Water Bonds and interest payable	<u>11,199.50</u>
	-1,199.50

Receipts ($3\frac{1}{4}$ mills)	26,000.00
Library, Cemetery and Public Parks Bonds and interest payable	<u>25,328.50</u>
	671.50

PUBLIC IMPROVEMENT BONDS

Series A - Land Fill) 2 mills	16,000.00
Series B - City Hall		
Series C - Land		

Adopted by the Commission Council of the City of Hammond at a regular meeting held on the 18th day of July, 1967.

Jane Allen
Secretary

Sam E. Aik
Mayor

Published July 27, 1967.

ORDINANCE NO. 509, C. S.

AN ORDINANCE AMENDING ORDINANCE NO. 346, C. S. (HAMMOND ZONING ORDINANCE) BY REZONING CERTAIN PROPERTY FROM "R-11" RESIDENTIAL TO THE "A" APARTMENT DISTRICT:

BE IT ORDAINED by the Mayor and the Commission Council of the City of Hammond that:

SECTION 1: Pursuant to a Public Hearing held on August 1, 1967, the following described property is hereby rezoned from "R-11" Residential as follows:

The east ninety feet (90') of the north one hundred fifty feet (150') of Square 8, Hyers Survey, City of Hammond, Louisiana, fronting ninety feet (90') on the south side of West Dakota Avenue and one hundred fifty feet (150') on the west side of North Oak Street.

Said property is located on the corner of North Oak Street and West Dakota Avenue and is the property belonging to Mrs. Mertie D. Fourmy, et al.

Ordinance No. 346, C. S., Section 2 and the City of Hammond Zoning Map dated June 1, 1960, are hereby amended so that the above described property shall be rezoned from "R-11" Residential to the "A" Apartment District.

This ordinance shall take effect and be in force as provided by law.

Adopted by the Commission Council of the City of Hammond, Louisiana, this 1st day of August, 1967.


Mayor


Secretary

published August 3, 1967

692

*Amended ad # 983 regarding
fine & penalties*

ORDINANCE 510 C. S.

CITY OF HAMMOND

CRIMINAL CODE

State of Louisiana

ORDINANCE

AN ORDINANCE ADOPTING AND ENACTING A CRIMINAL CODE FOR THE CITY OF HAMMOND, LOUISIANA; REGULATING THE EFFECT OF REPEAL OF CERTAIN ORDINANCES; PROVIDING PENALTIES FOR THE VIOLATION OF SAID CODE AND FOR THE VIOLATION OF AMENDMENTS TO SAID CODE; ESTABLISHING THE EFFECTIVE DATE OF THE SAID CODE; PROVIDING A SAVING CLAUSE.

Section 1. BE IT ORDAINED by the Commission Council of Hammond, Louisiana, in legal session convened, that this ordinance shall be known, shall constitute and may be referred to as the City of Hammond Criminal Code, and that any and all additions and amendments to said Code, when adopted in such form as to indicate the intention of the Commission Council to make the same a part hereof, shall be deemed to be incorporated in such Code so that a reference to the "City of Hammond Criminal Code" shall be understood and intended to include such additions and amendments.

Section 2. BE IT FURTHER ORDAINED that all provisions of this Code shall be in full force and effect on and after September 11, 1967.

Section 3. BE IT FURTHER ORDAINED that the repeal hereinafter provided for in Section 9 hereof shall not affect any offense or act committed or done, or any penalty or forfeiture incurred, before the effective date of this ordinance.

Section 4. BE IT FURTHER ORDAINED that it shall be unlawful for any person to violate or fail to comply with any provision of this Code or any amendments to such Code, and, where no specific penalty is provided therefor, the violation of, or failure to comply with any provision of this Code, or any amendments to such Code, shall be punished by a fine not exceeding One Hundred Dollars and confinement for a term not exceeding thirty days, or both, such fine and confinement, within the discretion of the Court, together with court costs. Each day any violation of, or failure to comply with, any provision of this Code continues shall constitute a separate offense.

Section 5. BE IT FURTHER ORDAINED that the repeal of any provision of this Code shall not affect any offense committed or act done prior to the effective date of such repeal, or any penalty or forfeiture incurred for an offense committed under the provision repealed or any prosecution or suit pending at the time of such repeal for an offense committed under the provision repealed.

Section 6. BE IT FURTHER ORDAINED that the Commission Council declares that this Code is being adopted pursuant to the provisions of Section 1368 through 1369 of Title 33 of the Louisiana Revised Statutes of 1950, as amended, provided that this body further declares that it is its desire and intention to adopt and enact said Code under any authority which it may have.

Section 7. BE IT FURTHER ORDAINED that the following provisions are hereby adopted as Articles of the City of Hammond Criminal Code, as indicated, and may be cited and referred to as Articles of such code:

Article 1. Definitions

In this code the terms enumerated shall have the designated meanings:

"Another" refers to any person or legal entity, including the State of Louisiana or any subdivision thereof.

"Anything of value" must be given the broadest possible construction, including any conceivable thing of the slightest value, movable or immovable, corporeal or incorporeal, public or private. It must be construed in the broad popular sense of the phrase, and not necessarily as synonymous with the traditional legal term "property."

"Dangerous weapon" includes any gas, liquid or other substance or instrumentality, which, in the manner used, is calculated or likely to produce death or great bodily harm.

"Foreseeable" refers to that which ordinarily would be anticipated by a human being of average reasonable intelligence and perception.

"Person" includes a body of persons, whether incorporated or not.

"Property" refers to both public and private property movable and immovable, and corporeal and incorporeal property.

"Public officer," "public office," "public employee" or "position of public authority" means and applies to any executive, ministerial, administrative, judicial, or legislative officer, office, employee or position of authority respectively, of the State of Louisiana or any parish, municipality, district, or other political subdivision there-

of, or of any agency, board, commission, department or institution of said State, parish, municipality, district or other political subdivision.

"State" means the State of Louisiana, or any parish, municipality, district, or other political subdivision thereof, or any agency, board, commission, department or institution of said state, parish, municipality, district or other political subdivision.

"Whoever" in a penalty clause refers only to natural persons insofar as imprisonment is provided, but insofar as a fine may be imposed "whoever" in a penalty clause refers to any person.

"City" means the City of Hammond or any agency, board, commission, department or institution of same.

Article 2. Interpretation

The articles of this Code cannot be extended by analogy so as to create crimes not provided for herein; however, in order to promote justice and to effect the objects of the law, all of its provisions shall be given a genuine construction, according to the fair import of their words, taken in their usual sense, in connection with the context, and with reference to the purpose of the provision.

Article 3. Civil remedies not affected

Nothing in this Code shall affect any civil remedy provided by the law pertaining to civil matters, or any legal power to inflict penalties for contempt.

Article 4. Crime defined.

A crime is that conduct which is defined as criminal in this Code.

Article 5. Criminal conduct.

Criminal conduct consists of:

(1) An act or a failure to act that produces criminal consequences, and which is combined with criminal intent; or

(2) A mere act or failure to act that produces criminal consequences, where there is no requirement of criminal intent; or

(3) Criminal negligence that produces criminal consequences.

Article 6. Criminal consequences.

Criminal consequences are any set of consequences prescribed in the various articles of this Code as necessary to constitute any of the various crimes defined therein.

Article 7. Criminal intent.

Criminal intent may be specific or general:

(1) Specific criminal intent is that state of mind which exists when the circumstances indicate that the offender actively desired the prescribed criminal consequences to follow his act or failure to act.

(2) General criminal intent is present whenever there is specific intent, and also when the circumstances indicate that the

offender, in the ordinary course of human experience, must have adverted to the prescribed criminal consequences as reasonably certain to result from his act or failure to act.

Article 8. Criminal intent; how expressed.

The definition of some crimes require a specific criminal intent, while in others no intent is required. Some crimes consist merely of criminal negligence that produces criminal consequences. However, in the absence of qualifying provisions, the terms "intent" and "intentional" have reference to "general criminal intent."

Article 9. Criminal negligence.

Criminal negligence exists when, although neither specific nor general criminal intent is present, there is such disregard of the interest of others that the offender's conduct amounts to a gross deviation below the standard of care expected to be maintained by a reasonably careful man under like circumstances.

Article 10. Insanity.

If the circumstances indicate that because of a mental disease or mental defect the offender was incapable of distinguishing between right and wrong with reference to the conduct in question, the offender shall be exempt from criminal responsibility.

Article 11. Intoxication.

The fact of an intoxicated or drugged condition of the offender at the time of the commission of the crime is immaterial, except as follows:

(1) Where the production of the intoxicated or drugged condition has been involuntary, and the circumstances indicate this condition is the direct cause of the commission of the crime, the offender is exempt from criminal responsibility.

(2) Where the circumstances indicate that an intoxicated or drugged condition has precluded the presence of a specific criminal intent or of special knowledge required in a particular crime, this fact constitutes a defense to a prosecution for that crime.

Article 12. Mistake of fact.

Unless there is a provision to the contrary in the definition of a crime, reasonable ignorance of fact or mistake of fact which precludes the presence of any mental element required in that crime is a defense to any prosecution for that crime.

Article 13. Mistake of law.

Ignorance of the provision of this Code is not a defense to any criminal prosecution. However, mistake of law which results in the lack of an intention that consequences which are criminal shall follow, is a defense to a criminal prosecution under the following circumstances:

(1) Where the offender reasonably relied on an act of this municipality in repealing an existing criminal provision, or in otherwise purporting to make the offender's conduct lawful; or

(2) Where the offender reasonably relied on a final judgment of a competent court of last resort that a provision making the conduct in question criminal was unconstitutional.

Article 14. Justification; general provisions.

The fact that an offender's conduct is justifiable, although otherwise criminal, shall constitute a defense to prosecution for any crime based on that conduct. This defense of justification can be claimed under the following circumstances:

(1) When the offender's conduct is an apparently authorized and reasonable fulfillment of any duties of public office; or

(2) When the offender's conduct is a reasonable accomplishment of an arrest which is lawful under the laws of the State of Louisiana or of this Code; or

(3) When for any reason the offender's conduct is authorized by law; or

(4) When the offender's conduct is reasonable discipline of minors by their parents, tutors or teachers; or

(5) When the crime consists of a failure to perform an affirmative duty and the failure to perform is caused by physical impossibility; or

(6) When any crime is committed through the compulsion of threats by another of death or great bodily harm, and the offender reasonably believes the person making the threats is present and would immediately carry out the threats if the crime were not committed; or

(7) When the offender's conduct is in defense of persons or of property under any of the circumstances described in Articles 19 through 22 of the Louisiana Criminal Code.

Article 15. Use of force or violence in defense.

The use of force or violence upon the person of another is justifiable, when committed for the purpose of preventing a forcible offense against the person or a forcible offense or trespass against property in a person's lawful possession; provided that the force or violence used must be reasonable and apparently necessary to prevent such offense, and that this article shall not apply where the force or violence results in a homicide.

Article 16. Aggressor cannot claim self defense.

A person who is the aggressor or who brings on a difficulty cannot claim the right of self-defense unless he withdraws from the conflict in good

faith in such a manner that his adversary knows or should know that he desires to withdraw and discontinue the conflict.

Article 17. Defense of others.

It is justifiable to use force or violence in the defense of another person when it is reasonably apparent that the person attacked could have justifiably used such means himself, and when it is reasonably believed that such intervention is necessary to protect the other person.

Article 18. Principals.

All persons concerned in the commission of a crime, whether present or absent, and whether they directly commit the act constituting the offense, aid and abet in its commission, or directly or indirectly counsel or procure another to commit the crime, are principals.

Article 19. Attempt.

Any person, who, having a specific intent to commit a crime, does or omits an act for the purpose of and tending directly toward the accomplishing of his object is guilty of an attempt to commit the offense intended; and it shall be immaterial whether, under the circumstances, he would have actually accomplished his purpose.

Mere preparation to commit a crime shall not be sufficient to constitute an attempt; but lying in wait with a dangerous weapon with the intent to commit a crime, or searching for the intended victim with a dangerous weapon with the intent to commit a crime, shall be sufficient to constitute an attempt to commit the offense intended.

An attempt is a separate but lesser grade of the intended crime; and any person may be convicted of an attempt to commit a crime, although it appears on the trial that the crime intended or attempted was actually perpetrated by such person in pursuance of such attempt.

Whoever attempts to commit any crime shall be fined or confined or both in the same manner as for the offense attempted; but such fine or confinement shall not exceed one-half of the largest fine or one-half of the longest confinement prescribed for the offense so attempted or both.

Article 20. Battery defined.

Battery is the intentional use of force or violence upon the person of another; or the intentional administration of a poison or other noxious liquid or substance to another.

Whoever commits a battery shall be fined not more than One Hundred Dollars, or shall be confined for not more than thirty days, or both.

Article 23. Assault defined.

Assault is an attempt to commit a battery, or the intentional placing of another in reasonable apprehension of receiving a battery.

Article 24. Aggravated assault.

Aggravated assault is an assault committed with a dangerous weapon.

Whoever commits an aggravated assault shall be fined not more than One Hundred Dollars, or shall be confined for not more than thirty days, or both.

Article 25. Simple assault.

Simple assault is an assault committed without a dangerous weapon.

Whoever commits a simple assault shall be fined not more than One Hundred Dollars, or shall be confined for not more than thirty days, or both.

Article 26. Negligent injuring.

Negligent injuring is the inflicting of any injury upon the person of another by criminal negligence.

The violation of an ordinance shall be considered only as presumptive evidence of such negligence.

Whoever commits the crime of negligent injuring shall be fined not more than One Hundred Dollars, or shall be confined for not more than thirty days, or both.

Article 27. False imprisonment.

False imprisonment is the intentional confinement or detention of another, without his consent and without proper legal authority.

Whoever commits the crime of false imprisonment shall be fined not more than One Hundred Dollars, or confined for not more than thirty days, or both.

Article 28. Criminal damage to property.

Criminal damage to property is the intentional damaging of any property of another, without the consent of the owner.

Whoever commits the crime of criminal damage to property, when the damage done amounts to five hundred dollars or more, shall be fined not more than One Hundred Dollars, or shall be confined for not more than thirty days, or both.

Where the damage is less than five hundred dollars, the offender shall be fined not more than One Hundred Dollars, or confined for not more than thirty days, or both.

Article 29. Contaminating water supplies.

Contaminating water supplies is the intentional performance of any act tending to contaminate any private or public water supply.

Whoever commits the crime of contaminating water supplies

shall be fined not more than One Hundred Dollars, or confined for not more than thirty days, or both.

Article 30. Criminal mischief.

Criminal mischief is the intentional performance of any of the following acts:

(1) Tampering with any property of another, without the consent of the owner, with the intent to interfere with the free enjoyment of any rights of anyone thereto, or with the intent to deprive anyone entitled there to of the full use of the property; or

(2) Driving of any tack, nail, spike or metal over one and one-half inch in length into any tree located on lands belonging to another, without the consent of the owner, or without the later removal of the object from the tree; or

(3) The felling, topping, or pruning of trees or shrubs within the right of way of a municipal street, without the prior written approval of the Chief of Police; or

(4) Taking temporary possession of any part or parts of a place of business, or remaining in a place of business after the person in charge of such business or portion of such business has ordered such person to leave the premises and to desist from the temporary possession of any part or parts of such business.

Whoever commits the crime of criminal mischief shall be fined not more than One Hundred Dollars, or confined for not more than thirty days, or both.

Article 32. Criminal trespass.

A. Criminal trespass is:

(1) The unauthorized and intentional taking possession of any tract of land or structure without the consent of the owner thereof; or

(2) The unauthorized and intentional entry upon any:

(a) Plot of immovable property described as a lot which is part of a subdivision, the map of which has been recorded in the office of the Clerk of Court, or a parcel of land which became legally established and defined by deed or act of sale on or before the adoption of this code; or

(b) Plot of immovable property which is posted and enclosed, including property situated in open range areas; or

(c) Posted lands belonging to public institutions; or

(d) Structure, water craft or movable.

Where an entry is made from a waterway for emergency purposes the party in distress may use the banks of said waterway without violating the provisions of Paragraph 2.

B. Definitions

For the purpose of criminal trespass, the following definitions are adopted:

(1) "Posted" property means any immovable property which is designated as such by the owner, lessee or other person lawfully authorized to take such action, provided the following requirements are satisfied:

(a) The owner or person seeking to post the property shall place and maintain signs along the boundaries of the property or area to be posted, which signs shall be written in the English language, and said signs shall contain the words, "Posted," or, "Private Property," or words to that effect.

(b) The signs shall have letters at least five inches in height and shall be of sufficient size and clarity to give notice to the public of the location and boundary of the posted property. The signs shall be placed and maintained at intervals of not more than one-eighth of a mile and shall be at least three but not more than nine feet above the ground or water level.

(c) At the main entrance to the property and at no less than four extremities along the boundary of said property the party seeking to post same shall include his name and address on the posted signs in addition to the words "Posted," or "Private Property," or words to that effect.

(d) In woodland, or areas where land is heavily overgrown, the party seeking to post the property, in addition to placing and maintaining signs as prescribed in this section, must be fenced with not less than three strand wire, or its equivalent.

(e) In marsh lands, posted signs shall also be placed at all major points of ingress or egress.

(2) "Enclosed" property means any immovable property which is surrounded or encompassed by natural and/or artificial barriers.

Natural barriers include:

(a) Lakes or ponds or other bodies of water which hold water during twelve months of the year,

(b) Any river, stream, bayou or canal in which water is held or runs during twelve months of the year,

(c) Other similar natural barriers.

Artificial barriers include:

(d) Any wall or wire, stone, metal or wooden fence,

(e) Any cattle-guard being used as part of a fence,

(f) Other similar barriers.

(3) "Open Range" area means any area in which livestock are not prohibited by law to freely rove, provided that any road or highway which is required by law to be fenced, and which passes through any area in which livestock are not otherwise prohibited by law to freely rove, shall not prevent such area from being classified as "open range."

C. Penalties

Whoever commits the crime of criminal trespass shall be fined not more than One Hundred Dollars, or confined for not more than thirty days, or both.

Article 33. Destruction, defacing or removal of posted signs.

No person shall intentionally and without authority destroy, deface or remove posted signs, or signs designating or purporting to designate the boundary lines of immovable property.

Whoever violates the provisions of this Section shall be fined not more than One Hundred Dollars, or confined for not more than thirty days, or both.

Article 34. Entry on or remaining in places after being forbidden.

No person shall without authority of laws go into or upon or remain in or upon any structure, water craft or any other movable which belongs to another, including public buildings and structures, ferries and bridges, or any part, portion or area thereof, after having been forbidden to do so, either orally or in writing, including by means of any sign hereinafter described, by any owner, lessee, or custodian of the property or by any other authorized person. Providing however nothing herein contained shall apply to a bona fide legitimate labor organization or to any of its legal activities such as picketing, lawful assembly or concerted activity in the interest of its members for the purpose of accomplishing or securing more favorable wage standards, hours of employment and working conditions. For the purposes of this Article, the above mentioned sign or signs posted on or in the structure, water craft or any other movable, including public buildings and structures, ferries and bridges, or part, portion or area thereof at a place or places where such sign or signs may be reasonably expected to be seen.

Whoever violates the provisions of this Article shall be guilty of a misdemeanor and upon conviction thereof shall be fined not more than One Hundred Dollars or confined for not more than thirty days, or both.

Article 35. Aiding and abetting others to enter or remain on premises where forbidden.

A. No person shall incite, solicit, urge, encourage, exhort, instigate or procure any other person to go into or upon or to remain in or upon any structure, water craft or any other movable or immovable, which belongs to another, including public buildings and structures, ferries and bridges, or any part, portion or area thereof, knowing that such other person has been forbidden to go or remain there, either orally or in writing,

including by means of any sign hereinafter described, by the owners, lessee or custodian of the property or by any other authorized person.

Providing however nothing herein contained shall apply to a bona fide legitimate labor organization or to any of its legal activities such as picketing, lawful assembly or concerted activity in the interest of its members for the purpose of accomplishing or securing more favorable wage standards, hours of employment and working conditions.

For the purposes of this Article, the above mentioned sign means a sign or signs posted on or in the structure, water craft or any other movable or immovable, including public buildings and structures, ferries and bridges, or part, portion or area thereof, at a place or places where such sign or signs may be reasonably expected to be seen.

B. Any law enforcement officer investigating a complaint that the provisions of this Article are being or have been violated or any such officer making any arrest for violation of the provisions of this Article, is hereby vested with authority to require any person involved in such investigation or arrest to identify himself to such officer. Upon demand of such officer, the person involved shall inform the officer of his true name and address.

C. Whoever violates the provisions of Sub-section A or Sub-section B above, shall be guilty of a misdemeanor and upon conviction thereof shall be fined not more than One Hundred Dollars or confined for not more than thirty days, or both.

Article 36.

Article 37. Theft.

Theft is the misappropriation or taking of anything of value which belongs to another, either without the consent of the other to the misappropriation or taking, or by means of fraudulent conduct, practices or representations. An intent to deprive the other permanently of whatever may be the subject of the misappropriation or taking is essential.

Whoever commits the crime of theft, the offender shall be fined not more than One Hundred Dollars, or confined for not more than thirty days, or both.

When there has been misappropriation or taking by a number of distinct acts of the offender, the aggregate of the amount of the misappropriations or takings shall determine the grade of the offense.

Article 38. Unauthorized use of movables.

Unauthorized use of movables is the intentional taking

or use of any movable which belongs to another, either without the other's consent, or by means of fraudulent conduct, practices or representations, but without any intention to deprive the other of the movable permanently. The fact that the movable so taken or used may be classified as an immovable, according to the law pertaining to civil matters, is immaterial.

Whoever commits the crime of unauthorized use of movables shall be fined not more than One Hundred Dollars, or confined for not more than thirty days, or both.

Article 39. Receiving stolen things.

Receiving stolen things is the intentional procuring, receiving, or concealing of anything of value which has been the subject of any robbery or theft, under circumstances which indicate that the offender knew or had good reason to believe that the thing was the subject of one of these offenses.

Whoever commits the crime of receiving stolen things, shall be fined not more than One Hundred Dollars, or confined for not more than thirty days, or both.

Article 40. Issuing worthless checks.

Issuing worthless checks is the issuing in exchange for anything of value, with intent to defraud, of any check, draft, or order for the payment of money upon any bank or other depository, knowing at the time of the issuing that the offender has not sufficient credit with the bank or other depository for the payment of such check, draft, or order in full upon its presentation.

The offenders failure to pay such check, draft, or order within ten days after the receipt by him of written notice of its non-payment upon presentation, shall be presumptive evidence of his intent to defraud.

Whoever commits the crime of issuing worthless checks, shall be fined not more than One Hundred Dollars, or confined for not more than thirty days, or both.

Article 41.

Article 42. Indecent behavior with juveniles.

Indecent behavior with juveniles is the commission by anyone over the age of seventeen of any lewd or lascivious act upon the person or in the presence of any child under the age of seventeen, with the intention of arousing or gratifying the sexual desires of either person. Lack of knowledge of the child's age shall not be a defense.

Whoever commits the crime of indecent behavior with juveniles shall be fined not more than One Hundred Dollars, or confined for not more than thirty days, or both.

Article 43. Prostitution.

Prostitution is the practice by a female of indiscriminate sexual intercourse with males for compensation.

Whoever commits the crime of prostitution shall be fined not more than One Hundred Dollars, or confined for not more than thirty days, or both.

Article 44. Soliciting for Prostitutes.

Soliciting for prostitutes is the soliciting, inviting, inducing, di-

recting, or transporting a person to any place with the intention of promoting prostitution.

Whoever commits the crime of soliciting for prostitutes shall be fined not more than One Hundred Dollars, or confined for not more than thirty days, or both.

Article 45. Letting premises for prostitution.

Letting premises for prostitution is the granting of the right of use or the leasing of any premises, knowing that they are to be used for the practice of prostitution, or allowing the continued use of the premises with such knowledge.

Whoever commits the crime of letting premises for prostitution shall be fined not more than One Hundred Dollars, or confined for not more than thirty days, or both.

Article 46. Letting premises for obscenity.

Letting premises for obscenity is the granting of the right of use or the leasing of any premises, knowing that they are to be used for the practice of obscenity or allowing the continued use of the premises with such knowledge.

Whoever commits the crime of letting premises for obscenity shall be fined not more than One Hundred Dollars, or confined for not more than thirty days, or both.

Article 47. Air guns.

The use, firing, shooting and explosion of "air guns" or "air rifles" and "blow guns" within the corporate limits of this municipality is hereby declared to be a nuisance, and it shall be unlawful for any person to use, fire, shoot, or explode "air guns" or "air rifles" or "blow guns" within the municipal limits.

Whoever fires an "air gun" or "air rifle" or "blow gun" within the municipal limits shall be fined not more than One Hundred Dollars, or shall be confined for not more than thirty days, or both.

Article 49. Discharging firearms.

It shall be unlawful for any person to discharge either in the daytime or nighttime, any firearm within the corporate limits of this municipality; except law enforcement officers in the discharge of their duties, and except other persons acting in the necessary defense of life or property.

Whoever discharges a firearm within the corporate limits of this municipality shall be fined not more than One Hundred Dollars, or shall be confined for not more than thirty days, or both.

Article 50. Obstruction of street.

It shall be unlawful to obstruct a highway of commerce intentionally or in a criminally negligent manner by the placing of anything or performance of any act on any railway, railroad, navigable waterway, road, street, highway, thoroughfare, or runway of an airport, which will render movement thereon more difficult.

Whoever commits this crime shall be fined not more than One Hundred Dollars, or shall be confined for not more than thirty days, or both.

Article 51. Obstruction of walk.

It shall be unlawful to willfully obstruct the free, convenient and normal use of any public sidewalk, street, alley, road or other passageway, or the entrance, corridor or passage of any public building, structure, watercraft or ferry, by impeding, hindering, stifling, retarding or restraining traffic or passage thereon or therein.

Whoever commits this crime shall be fined not more than One Hundred Dollars, or shall be confined for not more than thirty days, or both.

Article 52. Escape.

It shall be unlawful for any person to commit an escape. The crime of escape is the intentional departure of a person from lawful custody of an officer or from any place where he is lawfully detained by any officer.

Whoever commits an escape shall be fined not more than One Hundred Dollars, or shall be confined for not more than thirty days, or both.

Article 53. Trash fires.

It shall be unlawful for any person to start or set any trash fire or to burn paper, grass, trash or debris where such fire is not protected by a proper furnace or incinerator, within the municipality limits, unless authorized by the Chief of the Fire Department.

Whoever starts or sets a trash fire within the municipal limits without protection by a proper furnace or incinerator shall be fined not more than One Hundred Dollars, or shall be confined for not more than thirty days, or both.

Article 54. Obstruction of Fireman.

It shall be unlawful for any person to in any way interfere, meddle with, or obstruct a fireman in the discharge of his duties at a fire or on the way to a fire.

Whoever obstructs a fireman shall be fined not more than One Hundred Dollars, or shall be confined for not more than thirty days, or both.

Article 55. Obstruction of fire prevention.

It shall further be unlawful to interfere with fire prevention by the intentional performance of any of the following acts:

(1) Defacing or destroying fire warning notices or posters.

(2) Injuring, destroying, removing or in any manner interfering with the use of any tools, equipment, towers, buildings or telephone lines used in the detection, reporting or suppression of fire.

Whoever interferes with fire prevention shall be fined not more than One Hundred Dollars, or shall be confined for not more than thirty days, or both.

Article 56. Spitting in public place.

It shall be unlawful for any person to expectorate or spit upon any sidewalk or on any hall, stairway or floor of any public building or conveyance.

Whoever spits in a public place shall be fined not more than One Hundred Dollars, or shall be confined for not more than thirty days, or both.

Article 57. Defacing buildings.

It shall be unlawful to deface any building or property within the corporate limits of the municipality, by making signs or figures thereon, or write any indecent or obscene word, words, or sentences on any building, room, hall, closet, wall, or fence.

Whoever defaces a building shall be fined not more than One Hundred Dollars, or shall be confined for not more than thirty days, or both.

Article 58. Gambling.

Gambling as hereinafter defined is declared to be a misdemeanor and is prohibited within the corporate limits of this municipality.

Gambling is defined as any one of the following acts:

(1) The intentional conducting, or directly assisting in conducting, as a business, of any game, contest, lottery, or contrivance whereby a person risks the loss of anything of value in order to realize a profit.

(2) The intentional betting, wagering, or risking the loss of anything of value in order to realize a profit at any table, bank, alley, lottery, or contrivance.

(3) The intentional betting, wagering, or risking the loss of anything of value in order to realize a profit at any game conducted with cards, dice, dominoes or other contrivance.

Exceptions from provisions as to private residences: The provisions of this Article shall not apply to gambling as hereinabove defined conducted within a bona fide private residence. For purpose of this section, "bona fide private residence" shall be defined as a structure

actually used and occupied as a dwelling or place of abode, provided such structure is not a hotel, motel, rooming house or place of transient residence, provided further that such structure is not used for or attached to any other structure used for the wholesale or retail sale of any material, substance or commodity of whatsoever kind or description.

Any owner, proprietor, lessee or tenant of a building who knowingly permits gambling as elsewhere prohibited in above sections in such building may be charged as a principal under above sections.

Any gambling paraphernalia or apparatus seized upon premises wherein any gambling herein prohibited is subsequently determined to have occurred, such determination to be the conviction of any person for gambling on such premises, may be destroyed and any moneys seized thereat will be forfeited to the city and paid into the general fund upon order of the court adjudging such conviction.

Any person who commits the crime of gambling shall be fined not more than One Hundred Dollars, or shall be confined for not more than thirty days, or both.

Article 59. Unlawful sales to minors and purchases by minors.

Unlawful sales to minors is the selling, or otherwise delivering for value by anyone over the age of seventeen of any intoxicating or spirituous liquors, or any firearm or other instrumentality customarily used as a dangerous weapon, to any person under the age of twenty-one. Lack of knowledge of the minor's age shall not be a defense.

It is unlawful for any person over the age of 17 and under the age of 18 to purchase any, alcoholic beverage either of high or low alcoholic content.

It is unlawful for any adult to purchase on behalf of a person under the age of 18 any alcoholic beverage either of high or low alcoholic content.

Nothing in this Article shall be construed as relieving any licensed retail dealer in beverages of either high or low alcoholic content of any responsibilities imposed upon said dealer under the provisions of Title 26 of the Louisiana Revised Statutes of 1950 as amended.

Whoever commits this crime shall be fined not more than One Hundred Dollars, or shall be confined for not more than thirty days, or both.

Article 60. Illegal carrying of weapons.

Illegal carrying of weapons is:

(1) The intentional concealment of any firearm, or other

instrumentality customarily used shall give his name, address or intended for probable use as and the license number of his a dangerous weapon, on one's vehicle, or shall report the accident to the police.

(2) The ownership, possession, custody or use of any firearm or other instrumentality customarily used as a dangerous weapon, at any time by an enemy alien; or

(3) The ownership, possession, custody or use of any tools, or dynamite or nitroglycerine, or explosives, or other instrumentality customarily used by thieves or burglars at any time by any person with the intent to commit a crime; or

(4) The manufacture, ownership, possession, custody or use of any switch blade knife, spring knife or other knife or similar instrument having a blade which may be automatically unfolded or extended from a handle by the manipulation of a button, switch, latch or similar contrivance.

(5) The provisions of this Section except paragraph (4) of this Article, shall not apply to sheriffs and their deputies, state and city police, constables and town marshals, or persons vested with police power when in the actual discharge of official duties.

Whoever illegally carries a weapon shall be fined not more than One Hundred Dollars, or shall be confined for not more than thirty days, or both.

Article 61. Operating a vehicle while under the influence of alcoholic beverages or narcotic drugs.

Operating a vehicle while intoxicated is the operating of any motor vehicle, aircraft, vessel or other means of conveyance while under the influence of alcoholic beverages or narcotic drugs.

Whoever commits the crime of operating a vehicle while intoxicated shall be fined not more than Five Hundred Dollars, or shall be confined for not more than sixty days, or both.

Article 62. Reckless operation of a vehicle.

Reckless operation of a vehicle is the operation of any motor vehicle, aircraft, vessel or other means of conveyance in a criminally negligent or reckless manner.

Whoever operates a vehicle recklessly shall be fined not more than One Hundred Dollars, or shall be confined for not more than thirty days, or both.

Article 63. Hit and run driving.

Hit and run driving is the intentional failure of the driver of a vehicle involved in or causing any accident, to stop such vehicle at the scene of the accident, to give his identity and to render reasonable aid.

To give his identity, for the purpose of this article, shall mean that the driver of any vehicle involved in any accident

Article 64. Cruelty to animals.

Cruelty to animals is the intentional or criminally negligent mistreatment of any animal by any act, or omission whereby unjustifiable physical pain, suffering or death is caused or permitted upon said animal.

Whoever commits an act of cruelty to animals shall be fined not more than One Hundred Dollars, or shall be confined for not more than thirty days, or both.

Article 65. Disturbing the peace.

A. Disturbing the peace is the doing of any of the following in such manner as would foreseeably disturb or alarm the public:

(1) Engaging in a fistic encounter; or

(2) Using of any unnecessarily loud, offensive, obscene, or insulting language; or

(3) Appearing in an intoxicated condition; or

(4) Engaging in any act in a violent and tumultuous manner by any three or more persons; or

(5) Holding of an unlawful assembly; or

(6) Interruption of any lawful assembly of people; or

(7) Commission of any other act in such a manner as to unreasonably disturb or alarm the public.

B. Any person shall be guilty of disturbing the peace, if, providing however nothing herein contained shall apply to a bona fide legitimate labor organization or to any of its legal activities such as picketing, lawful assembly or concerted activity in the interest of its members for the purpose of accomplishing or securing more favorable wage standards, hours of employment and working conditions, while in or on the premises of another, whether that of an individual person, a corporation, a partnership, or an association, and on which property any store, restaurant, drug store, sandwich shop, hotel, motel, lunch counter, bowling alley, moving picture theatre, drive-in theatre, barber shop, beauty parlor, or any other lawful business is operated which engages in selling articles of merchandise or services or accommodations to members of the public, or engages generally in business transactions with members of the public, or while in or on private property other than his own, he shall:

(1) Prevent or seek to prevent, or interfere or seek to interfere with the owner or opera-

tor of such place of business, or incommodes the free use of or his agents or employees, any such street, avenue, alley, serving or selling food and drink, or either, or rendering service or accommodation, or free entrance into any public building or inclosure to, or otherwise pursuing his lawful occupation or business with customers or prospective customers or other members of the public who may then be in such building, avenue, alley, road, highway, public park, or inclosure, public building, church, or assembly room, or in any other public place or in any place where are expressly or impliedly invited upon said premises, or with prospective customers coming into or frequenting inclosure, or other buildings, or such premises in the normal course of the operation of the business conducted and carried on upon said premises.

(2) Prevent or seek to prevent, or interfere or seek to interfere with other persons who are expressly or impliedly invited upon said premises, or with prospective customers coming into or frequenting inclosure, or other buildings, or such premises in the normal course of the operation of the business conducted and carried on upon said premises.

C. Whoever with intent to provoke a breach of the peace, premises or having entered or under circumstances such without force, shall unlawfully that a breach of the peace may detain the same by force or be occasioned thereby:

(1) Crowds or congregates against any person previously in the peaceable possession of nothing herein contained shall the same and claiming right thereto; or

(4) Enter, or attempt to enter, any public or private dwelling, building, or other property, or part of such dwelling, building or other property, pose of accomplishing or against the will of the lawful occupant or of the person lawfully in charge thereof, or being therein or thereon without in or upon a shore protection lawful authority remains there- in or thereon and refuses to quit the same on the demand or of the lawful occupant or of the person lawfully in charge thereof, or in any hotel, motel, store, restaurant, lunch counter, or

(5) Molest or disturb any congregation engaged in any religious exercise or proceeding in any church or place of worship, including, but not exclusively, by attending a religious exercise or proceeding while not in a member of said congregation of the public, or in or around and after having been requested to leave said church or place of worship and it shall be lawful for any of the authorities of said churches to arrest or cause to be arrested any person or persons so offending, fails or refuses to disperse and take him, her, or them to the nearest police station and by any law enforcement officer, while so acting said church authority shall be considered to be a law enforcement officer;

(2) Insults or makes rude or obscene remarks or gestures, or

(6) Congregate and assemble in any street, avenue, alley, road or highway, or in or around any public building or inclosure, or any park or reservation, or at the entrance of any private building or inclosure, and engages in loud and boisterous talking or other disorderly conduct, or insults or makes rude or obscene gestures or comments or observations on persons passing by, or in their hearing, or crowds, obstructs, or

(3) While in or on any public bus, taxicab, boat, ferry or other water craft or other vehicle engaged in transporting members of the public for a fare or charge, causes a disturbance or does or says, respectively, any of the matters or things mentioned in subsection (2) supra, to, toward, or in the presence of any other passenger on said vehicle, or any person outside of said vehicle or in the process of

boarding or departing from said vehicle, or

(4) Refuses to leave the premises of another when requested so to do by any owner, lessee, or any employee thereof, shall be guilty of disturbing the peace.

D. Whoever commits the crime of disturbing the peace shall be fined not more than One Hundred Dollars, or confined for not more than thirty days, or both.

Article 66. Keeping a disorderly place.

Keeping a disorderly place is the intentional maintaining of a place to be used habitually for any illegal purpose or for any immoral sexual purpose.

Whoever commits the crime of keeping a disorderly place shall be fined not more than One Hundred Dollars, or confined for not more than thirty days, or both.

Article 67. Letting a disorderly place.

Letting a disorderly place is the granting of the right to use any premises knowing that they are to be used as a disorderly place, or allowing the continued use of the premises with such knowledge.

Whoever commits the crime of letting a disorderly place shall be fined not more than One Hundred Dollars, or confined for not more than thirty days, or both.

Article 68. Obscenity.

Obscenity is the

(1) Exposure of one's person in a public place in such manner that any part of a sex organ may be seen by another person, with the intent of arousing sexual desire.

(2) Production, sale, exhibition, gift, or advertisement with the intent to primarily appeal to the prurient interest of the average person, of any lewd, lascivious, filthy or sexually indecent written composition, printed composition, book, magazine, pamphlet, newspaper, story paper, writing, phonograph record, picture, drawing, motion picture film, figure, image, wire or tape recording or any written, printed or recorded matter of sexually indecent character which may, or may not require mechanical or other means to be transmitted into auditory, visual or sensory representations of such sexually indecent character.

(3) Possession with the intent to sell, exhibit, give or advertise any of the pornographic material of the character as described in paragraph 2 above, with the intent to primarily appeal to the prurient interest of the average person.

(4) Performance by any person or persons in the presence of another person or persons with the intent of arousing sexual desire, of any lewd, lascivious, sexually indecent dancing, indecent posing, or indecent body movement.

(5) Solicitation or attempt to entice any unmarried person under the age of seventeen years to commit any act prohibited by this section.

In prosecutions for obscenity, lack of knowledge of age or marital status shall not constitute a defense.

Whoever commits the crime of obscenity shall be fined not more than One Hundred Dollars, or confined for not more than thirty days, or both.

Article 69. Vagrancy.

The following persons are and shall be guilty of vagrancy:

(1) Habitual drunkard; or

(2) Persons who live in houses of ill fame or who habitually associate with prostitutes; or

(3) Able-bodied persons who beg or solicit alms, provided that this article shall not apply to persons soliciting alms for bona fide religious, charitable or eleemosynary organizations with the authorization thereof; or

(4) Habitual gamblers or persons who for the most part maintain themselves by gambling; or

(5) Able-bodied persons without lawful means of support who do not seek employment and take employment when it is available to them; or

(6) Able-bodied persons of the age of majority who obtain their support gratis from persons receiving old age pensions or from persons receiving welfare assistance from the state; or

(7) Persons who loaf on the streets habitually or who frequent the streets habitually at late or unusual hours of the night, or who loiter around any public place of assembly, without lawful business or reason to be present; or

(8) Persons found in or near any structure, movable, vessel, or private grounds, without being able to account for their lawful presence therein; or

(9) Prostitutes; or

(10) Persons upon whom or in whose possession shall be found any instrument, tool or other implement for picking locks or pockets, or any implement that is usually employed or that reasonably may be inferred to have been designed to be employed in the commission of any felony, misdemeanor or the violation of any ordinance, and who shall fail to account satisfactorily for the possession of the same.

Whoever commits the crime of vagrancy shall be fined not more than One Hundred Dollars, or shall be confined for not more than thirty days, or both.

Article 70. Resisting an officer.

Resisting an officer is the intentional opposition or resistance to, or obstruction of, an individual acting in his official capacity and authorized by law to make a lawful arrest or seizure of property, or to serve

any lawful process or court order, when the offender knows or has reason to know that the person arresting, seizing property, or serving process is acting in his official capacity.

The phrase "obstruction of" as used herein shall, in addition to its common meaning, signification and connotation mean:

(1) Flight by one sought to be arrested before the arresting officer can restrain him and after notice is given that he is under arrest.

(2) Any violence toward or any resistance or opposition to the arresting officer after the arrested party is actually placed under arrest and before he is incarcerated in jail.

(3) Refusal by the arrested party to give his name and make his identity known to the arresting officer.

Whoever commits the crime of resisting an officer shall be fined not more than One Hundred Dollars, or shall be confined for not more than thirty days, or both.

Article 71. False personation.

False personation is the performance of any of the following acts with the intent to injure or defraud, or to obtain or secure any special privilege or advantage:

(1) Impersonating any public officer, or private individual having special authority by law to perform an act affecting the rights or interests of another, or the assuming, without authority, of any uniform or badge by which such officer or person is lawfully distinguished; or

(2) Performing any act purporting to be official in such assumed character.

Whoever commits the crime of false personation shall be fined not more than One Hundred Dollars, or shall be confined for not more than thirty days, or both.

Article 72. Minors under seventeen not to be permitted in pool or billiard halls.

No person, whether as proprietor, agent, manager, employee, lessee, or otherwise conducting or carrying on any place where pool or billiard games of any sort are operated, for pay or otherwise, shall allow or permit minors under the age of seventeen years within the place or to be employed therein, or to engage or take part in any game of pool or billiards, or to use or play upon any pool or billiard tables.

Whoever commits the crime of permitting minors under seventeen in pool or billiard halls shall be fined not more than One Hundred Dollars, or confined for not more than thirty days, or both.

Article 73. Peeping Tom.

No person shall perform such acts as will make him a "Peeping Tom" on or about the premises of another, or go upon the premises of another for the

purpose of becoming a "Peeping Tom."

"Peeping Tom" as used in this Article means one who peeps through windows or doors, or other like places, situated on or about the premises of another for the purpose of spying upon or invading the privacy of persons spied upon without the consent of the persons spied upon. It is not a necessary element of this offence that the "Peeping Tom" be upon the premises of the person being spied upon.

Whoever commits the crime of a "Peeping Tom" shall be fined not more than One Hundred Dollars, or confined for not more than thirty days, or both.

Article 74. Telephone communications, improper language, harrassment, penalty.

A. No person shall:

(1) Engage in or institute a telephone call, telephone conversation, or telephone conference, with another person, anonymously or otherwise, and therein use obscene, profane, vulgar, lewd, lascivious, or indecent language, or make any suggestion or proposal of an obscene nature or threaten any illegal or immoral act with the intent to coerce, intimidate, or harrass another person.

(2) Make repeated telephone communications anonymously or otherwise in a manner reasonably expected to annoy, abuse, torment, harrass, embarrass or offend another, whether or not conversation ensues; or

(3) Make a telephone call and intentionally fail to hang up or disengage the connection; or

(4) Knowingly permit any telephone under his control to be used for any purpose prohibited by this Section.

B. Any offense committed by use of a telephone as set forth in this Section shall be deemed to have been committed at either the place where the telephone call or calls originated or at the place where the telephone call or calls were received.

3. Whoever commits the crime of use of obscene or indecent language in a telephone conversation shall be fined not more than One Hundred Dollars, or confined for not more than thirty days, or both.

Article 75. Abandoning or discarding ice boxes or other air tight containers.

It shall be unlawful for any person, firm or corporation to leave outside of any building or dwelling in a place accessible to children, any abandoned, unattended or discarded ice box, refrigerator, or any other container of any kind which has an airtight door or doors or which may not be released for opening from the inside of said ice-box, refrigerator or container.

It shall further be unlawful for any person, firm or corporation, to leave outside of any building or dwelling in a place accessible to children any abandoned, unattended or discarded icebox, refrigerator, or any other container of any kind which is airtight and has a snap lock or other device thereon without first removing said snap lock or locks, or door or doors, from said icebox, refrigerators or containers.

Whoever commits the crime of abandoning or discarding ice boxes or other air tight containers shall be fined not more than One Hundred Dollars, or confined for not more than thirty days, or both.

Article 76. Demonstrations in or near building housing a court or occupied as residence by judge, juror, witness or court officer.

Whoever, with the intent of interfering with, obstructing, or impeding the administration of justice, or with the intent of influencing any judge, juror, witness, or court officer, in the discharge of his duty, pickets or parades in or near a building housing a court of the State of Louisiana, or in or near a building or residence occupied or used by such judge, juror, witness, or court officer, or with such intent uses any sound-truck or similar device or resorts to any other demonstration in or near any such building or residence, shall be fined not more than One Hundred Dollars, or confined for not more than thirty days, or both.

Article 77. Handbills.

(1) **Dropping Handbills prohibited.** It shall be unlawful for any person to deposit, place, throw, scatter, drop or cast any handbill, poster, dodger or advertising matter of any kind on any street, sidewalk, alley, wharf, levee or other public place, or in the yard of any private residence or other private property.

(2) **Distribution on vacant premises prohibited.** It shall be unlawful for any person to distribute, deposit, place, throw, scatter, drop or cast any handbill, poster, dodger or advertising matter of any kind in or upon any private residence which is temporarily or continuously uninhabited or vacant.

(3) **Distribution on inhabited private premises.** It shall be unlawful for any person to distribute any handbill, poster, dodger or advertising matter of any kind in or upon any private residence which is inhabited, except by handing or transmitting such matter directly to the occupant, or other person then present upon such premises, provided, however, that, unless requested by anyone upon such premises not to do so, a person distributing such matter may place or deposit it in or upon

such premises, if placed or deposited so as to secure or prevent it from being blown or drifted about, except that mailboxes may not be used when prohibited by Federal postal laws or regulations.

(4) **Placing in vehicles prohibited.** It shall be unlawful for any person to distribute, deposit, place, throw, scatter, drop or cast any handbill, poster, dodger, or advertising matter of any kind in or upon any automobile or other vehicle. The provisions of this section shall not be deemed to prohibit the handling, transmitting or distributing of any such matter to the owner or other occupant of any automobile or other vehicle, who is willing to accept the same.

(5) **Names and addresses required.** It shall be unlawful for person to distribute, place, hand out or circulate any handbill, poster, dodger or advertising matter of any kind which does not contain the name and address of the following:

(a) The person who printed, wrote, compiled or manufactured the same, and

(b) The person who caused the same to be distributed; provided however, that in the case of a corporation, club, or other fictitious person, in addition to such fictitious name, the true names and addresses of the owners, managers or agents of the person sponsoring such matter shall also appear thereon.

(6) **Attachment to poles and other objects prohibited.** It shall be unlawful for any person to paste, post, nail or attach in any other manner any handbill, dodger, sign, card, placard or advertisement of any kind, business or political, to any pole, post or object on any public street, alley, sidewalk, or other public way; it shall further be unlawful to suspend or erect any banner, placard or advertisement of any kind over or across any public street, alley, sidewalk or other public way.

(7) **Agents, employees or servants.** Whenever Paragraphs 1, 2, 3, 4, 5, or 6 of this Article shall be violated by any person through an agent, employee or servant, both the employer and the agent, employee or servant shall be guilty of the offense.

(8) **Penalty.** Whoever violates any provision of this Article shall be fined not more than One Hundred Dollars, or confined for not more than thirty days, or both.

Article 78. Fortune Telling Prohibited.

It shall be unlawful to practice or engage in "Fortune Telling," "Palmistry," "Reading Futures" and the like.

Whoever violates the provisions of this Article shall be fined not more than One Hundred Dollars, or confined for not more than thirty days, or both.

Article 79. False Alarms.

It shall be unlawful for any person to intentionally make, turn in, or report a false alarm of fire or of need for police or ambulance assistance.

Whoever violates the provisions of this Article shall be fined not more than One Hundred Dollars, or confined for not more than thirty days, or both.

Article 80. False Report of Crime.

It shall be unlawful for any person to intentionally make to or file with, the police authorities any false, misleading or unfounded statement or report concerning the commission or alleged commission of any crime.

Whoever violates the provisions of this Article shall be fined not more than One Hundred Dollars, or confined for not more than thirty days, or both.

Article 81. Fireworks.

(1) **Definition.** The term "pyrotechnics," whenever used in this Article shall be held to mean any sparkler, squib, rocket, firecracker, roman candle, signal lights, fireworks, or other devices or composition used to obtain visible or audible pyrotechnic display.

(2) **Possession or Sale Prohibited.** It shall be unlawful for any person to have, keep, store, use, manufacture, offer to sell, handle, or transport any pyrotechnics within the corporate limits except as herein provided, it being the intention of this Article to prohibit the sale of, distribution of, or discharge of pyrotechnics of any kind or description whatsoever within the corporate limits.

(3) **Exceptions.** Nothing contained in this Article shall be held to apply:

(a) To the possession or use of emergency warning or signaling devices by railroads, vehicles or vessels requiring them.

(b) To pyrotechnic display of fireworks in public parks or other open places, where a permit for such display has been issued by the Chief of Police.

(c) To the possession, sale or use of normal stacks of flashlight compositions by photographers or dealers in photographic supplies.

(4) **Penalty.** Whoever violates the provisions of this Article shall be fined not more than One Hundred Dollars, or confined for not more than thirty days, or both.

Article 82. Unnecessary Noise.

(1) **Unnecessary noise prohibited.** It shall be unlawful for any person to make, continue, or cause to be made or continued any loud, unnecessary or unusual noise or any noise which either annoys, disturbs, injures or endangers the comfort, repose, health, peace or safety of others, within the corporate limits.

(2) **Non-exclusive enumeration of unnecessary noise.** The following acts, among others, are declared to be loud, disturbing and unnecessary noises and noises in violation of this Article, but this enumeration shall not be deemed to be exclusive, namely:

(a) **Horns or signal devices.** The sounding of any horn or signal device on any automobile, motor cycle, bus, street car or other vehicle while not in motion, except as a danger signal if another vehicle is approaching apparently out of control, or if in motion only as a danger signal after or as brakes are being applied and deceleration of the vehicle is intended; the creation by means of any such signal device of any noise for any unreasonable period of time.

(b) **Radio, phonograph or any musical instrument.** The playing of any radio, phonograph or any musical instrument in such a manner or with such volume, particularly between the hours of 11 p. m. and 7 a. m., as to annoy or disturb the quiet, comfort or repose of persons in any office, hospital, or in any dwelling, hotel or other type of residence, or of any persons in the vicinity.

(c) **Yelling, shouting, etc.** Yelling; shouting, hooting, whistling, or singing on the public streets, particularly between hours of 11 p. m. and 7 a. m., or at any time or place so as to annoy or disturb the quiet, comfort, repose of persons in any hospital, dwelling, hotel, or other type of residence, or of any persons in the vicinity.

(d) **Animals, birds, etc.** The keeping of any animal, bird or fowl which by causing frequent or long continued noise shall disturb the comfort or repose of any person in the vicinity.

(e) **Defect in vehicle or load.** The use of any automobile, motorcycle, street car or vehicle so out of repair or loaded in such manner as to create loud and unnecessary grating, grinding, rattling or other noise.

(f) **Steam whistles.** The blowing of any steam whistle attached to any stationary boiler except to give notice of the time to begin or stop work, or as a warning of fire or danger, or upon the request of proper authorities.

(g) **Exhausts.** The discharge into the open air of the exhaust of any steam engine, stationary internal combustion engine, motor vehicle or motor boat engine except through a muffler or other device which will effectively prevent loud or explosive noises therefrom.

(h) **Construction and repairing of buildings.** The erection (including excavating), demolition, alteration or repair of any building in any residential district or section, the excavation of streets or highways in any

residential district or section other than between the hours of 7 a. m. and 6 p. m. on week days, except in case of urgent necessity, in the interest of public health and safety, and then only with a permit from the Chief of Police, which permit may be granted for a period not to exceed thirty (30) days while the emergency continues. If the Chief of Police should determine that the public health and safety will not be impaired by the erection, demolition, alteration or repair of any building or the excavation of streets and highways between the hours of 6 p. m. and 7 a. m., and if he shall further determine that loss or inconvenience would result to any party in interest, he may grant permission for such work to be done within the hours of 6 p. m. and 7 a. m. upon application being made at the time the permit for the work is awarded or during the progress of the work.

(i) **Schools, courts, churches, hospitals.** The creation of any excessive noise on any street adjacent to any school, institution of learning, church or court while the same are in use or adjacent to any hospital, which unreasonably interferes with the working of such institution or which disturbs or unduly annoys patients in a hospital.

(j) **Loading, unloading.** The creation of a loud and excessive noise in connection with loading or unloading any vehicle or the opening and destruction of bales, boxes, crates and containers.

(k) **Drums, loud speakers.** The use of any drum, loud speakers or other instrument or device for the purpose of attracting attention by creation of noise to any performance, show or sale or display of merchandise.

(l) **Loud speakers on trucks.** The use of mechanical loud speakers or amplifiers on trucks or other moving or standing vehicles for advertising or other purposes.

(m) **Loud speakers for advertising.** The use or operation, or the causing to be used or operated, in front of or outside of any building, place, or premises, or through any window, doorway or opening of such building abutting upon the public street, or upon any public street any device or apparatus for tapping windows, or for amplifying sound from any radio or phonograph, or any sound reproducing device.

(n) **Hawkers, peddlers and vendors.** The shouting or crying of peddlers, hawkers and vendors which disturbs the peace and quiet of the neighborhood.

(3) **Exceptions.** None of the terms or prohibitions hereof shall apply to or be enforced against:

(a) Any publicly owned vehicle while engaged upon necessary public business.

(b) Excavations or repairs of bridges, streets, or highways by or on behalf of any public agency during the night, when the public welfare and convenience renders it impossible to perform such work during the day.

(c) The reasonable use of amplifiers or loud speakers in the course of public addresses which are non-commercial in character, and for which a permit is first obtained from the Chief of Police.

(4) **Penalty.** Whoever violates the provisions of this Article shall be fined not more than One Hundred Dollars or shall be confined for not more than thirty days, or both.

Article 83. Soliciting upon private residence.

The going in and upon private residences in this municipality by solicitors, peddlers, hawkers, itinerant merchants, and transient vendors of merchandise, not having been requested or invited to do so by the owner or owners, occupant or occupants of said private residences, for the purpose of soliciting orders for the sale of goods, ware and merchandise, and/or for the purpose of disposing of and/or peddling or hawking the same, is hereby declared to be a nuisance, and punishable as such nuisance as a misdemeanor.

Whoever violates the provisions of this Article shall be fined not more than One Hundred Dollars, or shall be confined for not more than thirty days, or both.

Article 84. Regulating Parades.

A. Definitions.

(1) "Chief of Police" is the Chief of Police of this municipality.

(2) "Parade" is any parade, march, ceremony, show, exhibition, pageant, or procession of any kind, or any similar display, in or upon any street, park or other public places in this municipality.

(3) "Parade Permit" is a permit as required by this Article.

(4) "Person" is any person, firm, partnership, association, corporation, company or organization of any kind.

B. Permit Required.

No person shall engage in, participate in, aid, form or start any parade, unless a parade permit shall have been obtained from the Chief of Police.

(1) **Exceptions.** This Article shall not apply to:

(a) Funeral processions;

(b) Students going to and from school classes or participating in educational activities, providing such conduct is under the immediate direction and supervision of the proper school authorities;

(c) A governmental agency acting within the scope of its functions.

(C.) Application.

A person seeking issuance of a parade permit shall file an application with the Chief of Police on forms provided by such officer.

(1) **Filing Period.** An application for a parade permit shall be filed with the Chief of Police not less than three days nor more than ten days before the date on which it is proposed to conduct the parade.

(2) **Contents.** The application for a parade permit shall set forth the following information:

(a) The name, address and telephone number of the person seeking to conduct such parade;

(b) If the parade is proposed to be conducted for, on behalf of, or by an organization, the name, address and telephone number of the headquarters of the organization, and of the authorized and responsible heads of such organization;

(c) The name, address and telephone number of the person who will be the parade chairman and who will be responsible for its conduct;

(d) The date when the parade is to be conducted;

(e) The route to be traveled, the starting point and the termination point;

(f) The approximate number of persons who, and animals, and vehicles which, will constitute such parade; the type of animals, and description of the vehicles;

(g) The hours when such parade will start and terminate;

(h) A statement as to whether the parade will occupy all or only a portion of the width of the streets proposed to be traversed;

(i) The location by streets of any assembly areas for such parade;

(j) The time at which units of the parade will begin to assemble at any such assembly area or areas;

(k) The interval of space to be maintained between units of such parade;

(l) If the parade is designed to be held by, and on behalf of or for, any person other than the applicant, the applicant for such permit shall file with the Chief of Police a communication in writing from the person proposing to hold the parade, authorizing the applicant to apply for the permit on his behalf.

(m) Any additional information which the Chief of Police shall find reasonably necessary to a fair determination as to whether a permit should issue.

(3) **Late Applications.** The Chief of Police, where good cause is shown therefore, shall have the authority to consider

proposed to be conducted.

(4) **Fee.** There shall be paid at the time of filing the application for a parade permit a fee of Five Dollars. This fee may be waived in whole or in part by the Mayor.

D. Standards for Issuance.

The Chief of Police shall issue a permit as provided for hereunder when, from a consideration of the application and from such other information as may otherwise be obtained, he finds that:

(1) The conduct of the parade will not substantially interrupt the safe and orderly movement of other traffic contiguous to its route;

(2) The conduct of the parade will not require the diversion of so great a number of police officers of this municipality to properly police the line of movement and the areas contiguous thereto as to prevent normal police protection to this municipality;

(3) The conduct of such parade will not require the diversion of so great a number of ambulances as to prevent normal ambulance service to portions of this municipality other than that to be occupied by the proposed line of march and areas contiguous thereto;

(4) The concentration of persons, animals and vehicles at assembly points of the parade will not unduly interfere with proper fire and police protection of, or ambulance service to, areas contiguous to such assembly areas;

(5) The conduct of such parade will not interfere with the movement of fire-fighting equipment enroute to a fire;

(6) The conduct of the parade is not reasonably likely to cause injury to persons or property, to provoke disorderly conduct or create a disturbance;

(7) The parade is scheduled to move from its point of origin to its point of termination expeditiously and without unreasonable delays enroute;

(8) The parade is not to be held for the sole purpose of advertising any product, cause, goods or event and is not designed to be held purely for private profit.

E. Notice of Rejection.

If the Chief of Police disapproves the application, he shall mail to the applicant within three days after the date upon which the application was filed, a notice of his action.

F. Alternative Permit.

The Chief of Police, in denying an application for a parade permit, shall be empowered to authorize the conduct of the parade on a date, at a time, or over a route different from that named by the applicant. An applicant desiring to accept an

alternate permit shall, within two days after notice of the action of the Chief of Police, file a written notice of acceptance with the Chief of Police. An alternate parade permit shall conform to the requirements of, and shall have the effect of a parade permit under, this Article.

G. Contents of Permit.

Each parade permit shall state the following information:

- (1) Starting time;
- (2) Minimum speed;
- (3) Maximum speed;
- (4) Maximum interval of space to be maintained between the units of the parade;
- (5) The portions of the street to be traversed that may be occupied by the parade;
- (6) The maximum length of the parade in miles or fractions thereof;
- (7) Such other information as the Chief of Police shall find necessary to the enforcement of this Ordinance.

H. Duties of Permittee.

A permittee hereunder shall comply with all permit directions and conditions and with all applicable laws and ordinances.

- (1) Possession of Permit. The parade chairman or other person heading or leading such activity shall carry the parade permit upon his person during the conduct of the parade.

I. Revocation of Permit.

The Chief of Police shall have the authority to revoke a parade permit issued hereunder upon application of the standards for issuance as herein set forth.

J. Penalty.

Whoever violates the provisions of this Article shall be fined not more than One Hundred Dollars, or shall be confined for not more than thirty days, or both.

Section 8. BE IT FURTHER ORDAINED that it is hereby declared to be the intention of the Commission Council that the articles, paragraphs, sentences, clauses and phrases of the City of Hammond Criminal Code are severable, and, if any article, paragraph, sentence, clause or phrase of such code shall be declared unconstitutional and

invalid, such unconstitutionality and invalidity shall not affect any of the remaining articles, paragraphs, sentences, clauses and phrases of this code, since the same would have been enacted by this body without the incorporation in such code of any such unconstitutional or invalid article, paragraph, sentence, clause or phrases.


Section 9. BE IT FURTHER ORDAINED that all ordinances or parts of ordinances in conflict herewith are hereby repealed.


Introduced on the 5th day of September, 1967.

NOTICE PUBLISHED in the official journal on the 21st day of September, 1967.

FINALLY APPROVED AND ADOPTED on the 5th day of September, 1967, by the affirmative vote of 3 yeas and no nays.

Since this ordinance directly affects the public health, safety, and welfare, this ordinance shall become effective upon passage.


Sam E. Saik, Mayor


Patricia A. McNulty, Acting Secretary

Published September 21, 1967

ORDINANCE NO. 511, C. S.

AN ORDINANCE DECLARING CERTAIN REAL ESTATE OWNED BY THE CITY OF HAMMOND SURPLUS, AUTHORIZING THE EXCHANGE OF IT WITH OTHER REAL ESTATE OF APPROXIMATE EQUAL VALUE, AND SETTING FORTH THE TERMS AND CONDITIONS THEREOF.

BE IT ORDAINED BY THE COMMISSION COUNCIL OF THE CITY OF HAMMOND:

SECTION 1: That the property described hereinafter owned by the City of Hammond, is hereby declared to be surplus property and, therefore, entitled to be exchanged in accord with the provisions of Revised Statutes, Title 33, Sections 3741 and 4712 in particular, which property is described as follows:

A certain tract or parcel of land situated in the Parish of Tangipahoa, State of Louisiana, and being the North 75 acres of the East Half of the Northwest Quarter of Section 36, Township 5 South, Range 7 East, along with all the buildings and improvements thereon, and all the rights, ways, privileges, servitudes appurtenances and advantages thereunto belonging or in anywise appertaining, and all property rights that might have been acquired by possession adjacent thereto including but not limited to a narrow strip of property lying between this tract and the North Cherry Street Extension, being 23 feet in width, more or less, and 2,388.5 feet in length or North and South, as per survey of Clifford G. Webb, Civil Engineer, dated December 16, 1966, attached hereto for reference.

SECTION 2: That the Honorable Sam E. Saik, Mayor of the City of Hammond, is hereby granted the authority to execute on behalf of the City of Hammond all instruments and documents including acts of exchange on the property described in Section 1 with Crown-Zellerbach Corporation so that the City of Hammond acquires in said exchange the property described as follows, to-wit:

A certain piece or parcel of land located in Sections 9 and 46, Township 7 South, Range 7 East, Tangipahoa Parish, Louisiana, more fully described as follows: Beginning at a point on the East side of the Crown-Zellerbach Company road, which point is 1310.4 feet South and 64.3 feet West of the Northeast corner of fractional Section 9, Township 7 South, Range 7 East, Tangipahoa Parish, Louisiana; thence run East 1480 feet to the Yellow Water Canal; thence returning to the point of beginning run South 2 degrees East 2255 feet along the East edge of said company road; thence run East 1815 feet to Yellow Water Canal containing 80 acres more or less being bounded on the East by the Yellow Water Canal on the West by said company road, and Crown-Zellerbach Corporation and on the North and South by Crown-Zellerbach Corporation, all as per plat by Clifford G. Webb, C. E., dated June 13, 1967.

SECTION 3: That the said properties have been appraised by competent appraisers and that according to their appraisal report for the use which the property described in Section 1 is intended and the property described in Section 2 is intended, the properties are of approximate equal value.

SECTION 4: That Crown-Zellerbach Corporation is reserving on the property described in Section 2 which the City of Hammond is to receive, all of the timber rights for a ten-year period and all of the oil, gas and mineral rights, while the City of Hammond is reserving on the property described in Section 1 which Crown-Zellerbach Corporation is to receive, all of the oil, gas and mineral rights.

SECTION 5: That the property described in Section 2 which the City of Hammond is to receive from Crown-Zellerbach Corporation in accord with Revised Statutes Title 33, Section 3741, is dedicated for a sanitary land fill and other municipal purposes as from time to time may be designated by law and ordinance.

SECTION 6: This ordinance is to take effect ten days after its adoption.

ADOPTED BY THE COMMISSION COUNCIL OF THE CITY OF HAMMOND, LOUISIANA THIS 17th DAY OF October, 1967.


SAM E. SAIK, Mayor


Jane Allen, Secretary

published October 19, 1967

ORDINANCE NO. 512, C. S.

AN ORDINANCE AMENDING AND REENACTING SECTION 3 OF ORDINANCE NO. 330, C. S., FIXING THE COSTS OF WATER SUPPLIED TO CONSUMERS BY THE CITY OF HAMMOND: PROVIDING THE METHOD AND SECURING PAYMENT OF THE SAME: AND SETTING FORTH A SCHEDULE OF DEPOSITS.

BE IT ORDAINED BY THE COMMISSION COUNCIL OF THE CITY OF HAMMOND:

SECTION 1: Section 3 of Ordinance No. 330, C. S., is hereby amended and re-enacted to read as follows:

"SECTION 3. In order for water service to be connected, the owner, tenant or occupant shall deposit with the City Water Department, the sum shown in the schedule below, based on the size of meter serving the premises:

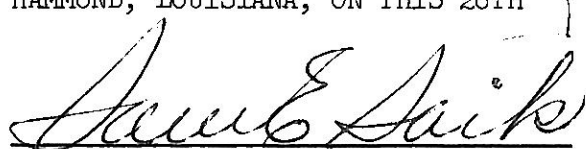
<u>SIZE</u>		<u>DEPOSIT</u>
5/8" x 3/4"		\$ 10.00
1	inch	10.00
1 1/4	inch	15.00
1 1/2	inch	20.00
2	inch	25.00
3	inch	50.00
4	inch or above	100.00


This deposit shall be returned to the person making it upon disconnection of service, provided all amounts due have been paid."

SECTION 2: The other provisions of Ordinance No. 330, C. S., except as amended and re-enacted herein, are not changed in any manner whatsoever, but that all other Ordinances or parts of Ordinances in conflict herewith, are hereby repealed.

SECTION 3: This Ordinance and the changes herein made in Section 3 is to be effective on adoption.

ADOPTED BY THE COMMISSION COUNCIL OF THE CITY OF HAMMOND, LOUISIANA, ON THIS 26TH DAY OF SEPTEMBER, 1967.


SAM E. SAIK, Mayor


Jane Allen, Secretary

published September 28, 1967

80

ORDINANCE NO. 513, C. S.

AN ORDINANCE REVOKING THE DEDICATION AND ABANDONING IN FAVOR OF THE ADJACENT AND CONTINGENT LAND OWNER THAT PORTION OF EAST ROBINSON STREET LYING BETWEEN THE WEST INTERSECTION OF NORTH CYPRESS STREET AND THE EAST RIGHT OF WAY LINE OF THE ILLINOIS CENTRAL RAILROAD RIGHT OF WAY OF THE MAIN TRACKS OF SAID RAILROAD.


BE IT ORDAINED BY THE COMMISSION COUNCIL OF THE CITY OF HAMMOND, LOUISIANA:

SECTION 1: Considering the request of the owner of the property adjacent to East Robinson Street between the West intersection of North Cypress Street and the East right of way line of the Illinois Central Railroad right of way of the main tracks of said railroad to abandon that portion of East Robinson Street lying between the West intersection of North Cypress Street and the East right of way line of the Illinois Central Railroad right of way of the main tracks of said railroad, and it appearing that this portion of East Robinson Street has never been used by the public and it is not foreseeable that there will be a public need for said portion of East Robinson Street, that the dedication of said portion of East Robinson Street is hereby revoked and is hereby abandoned and all right, title and interest held by the City of Hammond in and to that portion of the street is hereby transferred, assigned and delivered unto the adjacent and contingent property owner in accord with the laws of the State of Louisiana.

SECTION 2: That the Mayor of the City of Hammond is hereby authorized to appear before any Notary Public and to execute a quitclaim deed or deeds placing the title to said abandoned property in the adjacent and contingent property owner.

SECTION 3: This ordinance shall take effect and be in force as provided by law.

ADOPTED THIS 3RD DAY OF OCTOBER, 1967, BY THE COMMISSION COUNCIL OF THE CITY OF HAMMOND, LOUISIANA.


JANE ALLEN, Secretary


SAM E. SAIK, Mayor

published Oct. 5, 1967

ORDINANCE NO. 514, C. S.

AN ORDINANCE AMENDING ORDINANCE NO. 346, C. S. (HAMMOND ZONING ORDINANCE) BY REZONING CERTAIN PROPERTY FROM "S-5" SUBURBAN TO "B" BUSINESS AND "R-5" RESIDENTIAL.

BE IT ORDAINED by the Mayor and Commission Council of the City of Hammond, Louisiana, that:

SECTION 1. Pursuant to a Public Hearing held on the 31st day of October, 1967, the following described property is hereby rezoned from "S-5" Suburban to "B" Business and "R-5" Residential:

To "B" Business:

NE $\frac{1}{4}$ of SE $\frac{1}{4}$ of NE $\frac{1}{4}$ of Section 22, T 6 S, R 7 E, City of Hammond, Parish of Tangipahoa, State of Louisiana, as per plat of survey of C. G. Webb dated August 15, 1966. Said property being more fully described as being bounded on the east by Highway 51 North and being a portion of the property recently annexed into the City of Hammond. Said property is the property belonging to Warren Salles, Jr.

To "R-5" Residential:

NW $\frac{1}{4}$ of SE $\frac{1}{4}$ of NE $\frac{1}{4}$; NE $\frac{1}{4}$ of SW $\frac{1}{4}$ of NE $\frac{1}{4}$; NW $\frac{1}{4}$ of SW $\frac{1}{4}$ of NE $\frac{1}{4}$ of Section 22, T 6 S, R 7 E, City of Hammond, Parish of Tangipahoa, State of Louisiana, as per plat of survey of C. G. Webb dated August 15, 1966. Said property being more fully described as being bounded on the west by Yellow Water Canal and being a portion of the property recently annexed into the City of Hammond. Said property is the property belonging to Edwin B. Darouse and Anthony S. Macaluso.

SECTION 2. Ordinance No. 346, C. S., Section 2 and the City of Hammond Zoning Map dated June 1, 1960, are hereby amended so that the above described property shall be rezoned from "S-5" Suburban to "B" Business and "R-5" Residential.

This ordinance shall take effect and be in force as provided by law.

ADOPTED BY THE COMMISSION COUNCIL OF THE CITY OF HAMMOND, LOUISIANA, THIS 7th DAY OF NOVEMBER, 1967.


Mayor


Secretary

published Nov. 9, 1967

482

ORDINANCE NO. 515, C. S.

AN ORDINANCE AMENDING ORDINANCE NO. 224, COMMISSION SERIES, DATED JULY 10, 1945, RELATING TO SQUARE 142 OF THE CATE ADDITION OF THE CITY OF HAMMOND, LOUISIANA.

BE IT ORDAINED BY THE COMMISSION COUNCIL OF THE CITY OF HAMMOND, LOUISIANA:

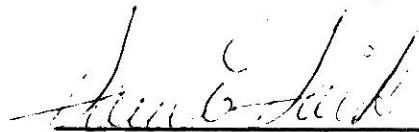
SECTION 1: Section 2 of Ordinance No. 224, Commission Series, dated July 10, 1945, is hereby amended to read as follows, to-wit:

"Section 2: Be it further ordained by the Commission Council of the City of Hammond that except for the plat and plan of survey of Squares 142 and 155 of the Cate Addition of the City of Hammond prepared October 31, 1935 by C. M. Moore, Civil Engineer and Surveyor, which map is attached to a deed of correction in COB 144, Page 62 of the official records of the Parish of Tangipahoa, State of Louisiana, any other map or plat purporting to be a map or plat of the Cate's Addition to the City of Hammond, whether heretofore adopted by the City of Hammond or not, be and the same is hereby declared to be null and of no effect."

SECTION 2: Be it further ordained by the Commission Council of the City of Hammond that Ordinance No. 224, Commission Series, is expressly amended as aforesaid and that all other ordinances or parts of ordinances in conflict herewith be and the same are hereby repealed.

THUS DONE AND SIGNED IN REGULAR SESSION DULY CONVENED ON THE 19th day of December, 1967.


JANE ALLEN, SECRETARY


SAM E. SAIK, MAYOR

Published December 28, 1967

88

ORDINANCE NO. 516, C. S.

AN ORDINANCE ABANDONING IN FAVOR OF THE ADJACENT AND CONTINGENT LAND OWNERS AND REVOKING THE DEDICATION OF AN UN-NAMED STREET WHICH WAS SITUATED BETWEEN THE ORIGINAL SQUARES 142 AND 155 BETWEEN WEST ROBERT STREET AND WEST CHURCH STREET IN THE CATE ADDITION TO THE CITY OF HAMMOND, LOUISIANA.

BE IT ORDAINED BY THE COMMISSION COUNCIL OF THE CITY OF HAMMOND, LOUISIANA:

SECTION 1: Considering the request of the owner of the property adjacent to an un-named street which was situated between the original Squares 142 and 155 between West Robert Street and West Church Street in the Cate Addition to the City of Hammond and which street is more particularly described as follows:


That certain tract or parcel of land situated in the City of Hammond, Parish of Tangipahoa, State of Louisiana, and being more particularly described as commencing on the North margin of West Robert Street 300 feet from the West margin of Linden Avenue; thence in a northerly direction parallel to Linden Avenue to a point on the South margin of Church Street, said point being the point of beginning; thence in a southerly direction parallel to Linden Avenue to the North margin of West Robert Street; thence in a westerly direction along the north margin of West Robert Street 60 feet to a point; thence at right angles in a northerly direction and parallel to Linden Avenue to a point on the South margin of West Church Street; thence in an easterly direction along the south margin of West Church Street to the point of beginning, measuring 60 feet frontage on West Robert and West Church Streets and extending North and South between said original Squares 142 and 155 of the Cate Addition to the City of Hammond. And it appearing that this portion of street has never been used by the public and it is not foreseeable that there will be a public need for said portion of street, that the dedication of said portion of street is hereby revoked and is hereby abandoned and all right, title and interest held by the City of Hammond in and to that portion of street is hereby transferred, assigned and delivered unto the adjacent and contingent property owners in accord with the laws of the State of Louisiana.

SECTION 2: That it was the intention of the Council of the City of Hammond to revoke said street as is noted from the Resolution of said City Council dated December 10, 1935, in the last paragraph thereof.


SECTION 3: That the Mayor of the City of Hammond is hereby authorized to appear before any Notary Public and to execute a quit-claim deed or deeds placing the title to said abandoned property in the adjacent and contingent property owner.

SECTION 4: This ordinance shall take effect and be in force and effect as provided by law.

ADOPTED THIS 19TH DAY OF DECEMBER, 1967, BY THE COMMISSION COUNCIL OF THE CITY OF HAMMOND, LOUISIANA.



SAM E. SAIK, MAYOR



JANE ALLEN, SECRETARY

Published December 28, 1967

84
ORDINANCE NO. 517, C. S.

AN ORDINANCE RENAMING WARDLINE ROAD FROM THE CENTER OF THE ILLINOIS CENTRAL RAILROAD TRACKS IN A WESTERLY DIRECTION TO THE CITY LIMITS WHICH IS THE INTERSECTION OF HIGHWAY 51 TO WEST COLUMBUS DRIVE AND NAMING THE EXTENSION OF WARDLINE ROAD FROM THE CENTER OF THE ILLINOIS CENTRAL RAILROAD RIGHT OF WAY IN AN EASTERLY DIRECTION TO THE INTERSECTION OF NORTH CHERRY STREET AS EAST COLUMBUS DRIVE.

BE IT ORDAINED BY THE COMMISSION COUNCIL OF THE CITY OF HAMMOND, LOUISIANA:

SECTION 1: That Wardline Road from the center of the Illinois Central Railroad right of way situated within the corporate limits of the City of Hammond, State of Louisiana, in a westerly direction to the west city limits, which is Highway 51, is hereby changed and renamed to West Columbus Drive.

SECTION 2: That the Extension of Wardline Road from the center of the Illinois Central Railroad right of way situated within the corporate limits of the City of Hammond, State of Louisiana, in an easterly direction to the intersection of North Cherry Street is hereby named East Columbus Drive.

SECTION 3: That the Commission of Streets and Parks is hereby authorized and empowered to order and to install at the appropriate intersection along West Columbus Drive and East Columbus Drive a street sign designating it as such.

SECTION 4: Any ordinance or part of ordinance in conflict herewith is hereby expressly repealed but shall remain in full force and effect when this ordinance is rescinded or repealed in the future.

ADOPTED BY THE COMMISSION COUNCIL OF THE CITY OF HAMMOND, LOUISIANA, THIS 16TH DAY OF JANUARY, 1968.

Jane Allen
Jane Allen, Secretary

Sam E. Saik
Sam E. Saik, Mayor

892

ORDINANCE NO. 518, C. S.

An ordinance amending Ordinance No. 408 adopted by the Commission Council of the City of Hammond, Louisiana, on July 30, 1963, to provide for the discontinuance of the levy and collection of the 1% sales and use tax currently being levied and collected by said City pursuant to said Ordinance No. 408; providing for the levying within the City of Hammond, State of Louisiana, of a tax of one per cent (1%) upon the sale at retail, the use, the lease or rental, the consumption, and the storage for use or consumption of tangible personal property and upon the sale of services, all as defined herein; levying and providing for the assessment, collection, payment and dedication of such tax and the purposes for which the proceeds of said tax may be expended, such tax having been authorized at a special election held in said City on Tuesday, November 21, 1967, to replace and to be in lieu of the tax currently being levied in said City pursuant to said Ordinance No. 408; and providing that this ordinance shall have no effect upon said Ordinance No. 408 other than to amend said Ordinance to provide for the discontinuance of the one per cent (1%) sales and use tax currently being levied in said City pursuant to said Ordinance No. 408 and to provide for the levying of the one per cent (1%) sales and use tax authorized at said special election of November 21, 1967, to replace and be in lieu of the one per cent (1%) sales and use tax currently being levied in said City pursuant to said Ordinance No. 408.

WHEREAS, under the provisions of Sub-Part D, Part I, Chapter 6, Title 33 of the Louisiana Revised Statutes of 1950, and a special election held in the City of Hammond, State of Louisiana, on January 26, 1963, the City has been levying and collecting since September 1, 1963, a one per cent (1%) sales and use tax in said City in the manner set forth in Ordinance No. 408 adopted by the Commission Council of said City, acting as the governing authority of said City, on July 30, 1963; and

WHEREAS, at a special election held in the City of Hammond, Louisiana, on Tuesday, November 21, 1967, a majority of the qualified electors voting in said special election approved the following proposition which authorizes the levy and collection of a special one per cent (1%) sales and use tax to be in lieu of and replace the one per cent (1%) sales and use tax currently being levied and collected in said City as hereinbefore described, viz:

PROPOSITION

Shall the City of Hammond, State of Louisiana, be authorized to levy and collect a tax of one per cent (1%) upon the sale at retail, the use, the lease or rental, the consumption and storage for use or consumption of tangible personal property and on sales of services in said City, as defined in R. S. 47:301 to 47:317, inclusive, with the revenues derived from said sales and use tax to be deposited in a special fund and dedicated and used for the purposes of opening, constructing, paving, resurfacing, improving and/or maintaining streets, sidewalks and bridges; constructing, acquiring, extending, improving and/or maintaining street lighting facilities, sewers and sewerage disposal works, waterworks, drains and drainage facilities, public parks and recreational facilities, and police and fire department stations and equipment (including fire engines); acquiring and improving property for public purposes, including industrial plant sites; and purchasing and acquiring the necessary land, equipment and furnishings for the aforesaid public works, improvements and facilities, title to which shall be in the public, or for any one or more of said purposes, which tax shall be in lieu of and replace the one per cent (1%) sales and use tax currently being

2.

levied and collected in said City, pursuant to Ordinance No. 408, adopted on July 30, 1963; such new tax to be subject to funding into bonds by the City for the purpose of refunding outstanding bonds payable from and secured by said current tax or for any one or more of the purposes hereinabove enumerated, all in the manner authorized by Sub-Part D, Part I and Part VII, Chapter 6, Title 33 of the Louisiana Revised Statutes of 1950; and further, after irrevocable provision has been made for the payment in full of said outstanding bonds, shall the City be authorized to use any and all remaining funds derived from said current tax for any of the purposes for which the new tax is authorized?

WHEREAS, in compliance with the aforesaid statutory authority and said special election of November 21, 1967, it is the desire of this Commission Council to amend the aforesaid Ordinance No. 408 adopted on July 30, 1963, to provide for the discontinuance of the one per cent (1%) sales and use tax currently being levied and collected by said City pursuant to said Ordinance No. 408, and to provide for the levy and collection of the one per cent (1%) sales and use tax authorized at the aforesaid election of November 21, 1967, said tax to be in lieu of and to replace the said current sales and use tax; and

WHEREAS, it is also the desire of this Commission Council to amend said Ordinance No. 408 to make a part thereof those statutory provisions relating to the levy and collection of sales and use taxes which have been enacted by the Legislature of the State of Louisiana since the date of the adoption of said Ordinance No. 408, and thereby eliminate any conflicts between the rules and regulations set forth in said Ordinance No. 408 and those rules and regulations now prescribed and defined in R. S. 47:301 to 47:317, inclusive, as amended;

NOW, THEREFORE, BE IT ORDAINED by the Commission Council of the City of Hammond, State of Louisiana, acting as the governing authority of said City:

SECTION 1. That pursuant to the authority granted by a special election held in the City of Hammond, State of Louisiana, on Tuesday, November 21, 1967, Section 2.01 of Ordinance No. 408 adopted by the Commission Council of said City, acting as the governing authority thereof, on July 30, 1963, being an ordinance entitled:

"An ordinance levying within the City of Hammond, State of Louisiana, a tax of one per cent (1%) upon the sale at retail, the use, the lease or rental, the consumption, and the storage for use or consumption of tangible personal property and upon the sale of services, all as defined herein; defining the terms "tangible personal property", "dealers", "sale", "retail sales", "lease or rental", "storage", "use", "sales of services", and other terms used herein; levying and providing for the assessment, collection, payment and dedication of such tax and the purposes for which the proceeds of said tax may be expended; providing for an adequate remedy at law; defining violations of the provisions of this ordinance and prescribing penalties therefor; providing for rules and regulations for the enforcement of the provisions of this ordinance and the collection of the tax levied thereby; providing that any part of this ordinance which may be held invalid or unconstitutional shall not affect or impair any other provision thereof; and repealing all resolutions and ordinances or parts thereof as may conflict herewith."

be and the same is hereby amended to read as follows:

"Section 2.01. As of March 5, 1968, the one per cent (1%) sales and use tax which has been levied and collected in the City of Hammond, Louisiana, since September 1, 1963, pursuant to a special election held therein on January 26, 1963 and Ordinance No. 408 adopted on July 30, 1963, is hereby discontinued, and there is hereby levied from and after March 6, 1968, for the purposes stated in the proposition set forth in the preamble to this ordinance, a tax upon the sale at retail, the use, the lease or rental, the consumption and the storage for use or consumption of

3.

tangible personal property and upon the sale of services within this City, as defined herein; and the levy of such tax shall be as follows:

(1) At the rate of one per cent (1%) of the cost price of each item or article of tangible personal property when sold at retail in this City; the tax to be computed on gross sales for the purpose of remitting the amount of the tax due the City, and to include each and every retail sale.

(2) At the rate of one per cent (1%) of the cost price of each item or article of tangible personal property when the same is not sold, but is used, consumed, distributed, or stored for use or consumption in this City; provided there shall be no duplication of the tax.

(3) At the rate of one per cent (1%) of the gross proceeds derived from the lease or rental of tangible personal property, as defined herein, where the lease or rental of such property is an established business, or part of an established business or the same is incidental or germane to the said business.

(4) At the rate of one per cent (1%) of the monthly lease or rental price paid by lessee or rentee, or contracted or agreed to be paid by lessee or rentee to the owner of the tangible personal property.

(5) At the rate of one per cent (1%) of the gross proceeds derived from the sale of services, as defined herein."

SECTION 2. That Section 2.04 of said Ordinance No. 408 adopted on July 30, 1963, be and the same is hereby amended to read as follows:

"Section 2.04. The integrated bracket schedule prescribed by the Collector of Revenue, State of Louisiana, by order issued pursuant to Section 304 of Title 47 of the Louisiana Revised Statutes of 1950 (R. S. 47:304) is established for the purpose of tax collection within the meaning of this ordinance, the applicable schedule for the City of Hammond which includes the 1% sales and use tax imposed by the ordinance, a 2% State sales and use tax, and a 1% Parish School Board sales and use tax being as follows:

<u>Amount Subject to Tax</u>	<u>Tax to be Collected</u>
\$0.01 to \$0.10	\$.00
0.11 to 0.30	.01
0.31 to 0.54	.02
0.55 to 0.73	.03
0.74 to 1.10	.04
1.11 to 1.30	.05
1.31 to 1.54	.06
1.55 to 1.73	.07
1.74 to 2.10	.08
etc.	etc."

SECTION 3. That in compliance with Act No. 187 of the Regular Session of the Legislature of the State of Louisiana for the year 1966, Section 1.03 of the aforesaid Ordinance No. 408 adopted on July 30, 1963, be and the same is hereby amended to read as follows:

"Section 1.03. 'Cost Price' shall mean the actual cost of the article of tangible personal property without any deductions therefrom on account of the cost of materials used, labor or service cost, transportation charges or any other expenses whatsoever; or the reasonable market value of the tangible personal property at the time it becomes susceptible to the use tax, whichever is less."

SECTION 4. That in compliance with Act No. 124 of the Regular Session of the Legislature of the State of Louisiana for the year 1966, Section 1.09 of the aforesaid Ordinance No. 408 adopted on July 30, 1963, be and the same is hereby amended to read as follows:

"Section 1.09. 'Lease or Rental' shall mean the leasing or renting of tangible personal property and the possession or use thereof by the lessee or rentee, for a consideration, without transfer of the title of such property. The term 'lease or rental', however, as herein defined, shall not

mean or include the lease or rental made for the purpose of re-lease or re-rental of casing tools and pipe, drill pipe, tubing, compressors, tanks, pumps, power units, other drilling or related equipment used in connection with the operating, drilling, completion or reworking of oil, gas, sulphur or other mineral wells."

SECTION 5. That in compliance with Act No. 271 of the Regular Session of the Legislature of the State of Louisiana for the year 1966, Section 1.14 of the aforesaid Ordinance No. 408 adopted on July 30, 1963, be and the same is hereby amended to read as follows:

"Section 1.14. 'Retail Sale' or 'Sale at Retail' shall mean a sale to a consumer or to any person for any purpose other than for resale in the form of tangible personal property and a sale of services, as hereinafter set forth, and shall mean and include all such transactions as the Treasurer of the City, upon investigation finds to be in lieu of sales; provided, that sales for resale must be made in strict compliance with the rules and regulations issued by the Treasurer. Any dealer making a sale for resale, which is not in strict compliance with the rules and regulations, shall himself be liable for and pay the tax. (The term 'Sale at Retail' does not include sales of materials for further processing into articles of tangible personal property for sale at retail, nor does it include an isolated or occasional sale of tangible personal property by a person not engaged in such business. The sale of motor or other vehicles by a person not engaged in such business shall be considered and treated as a retail sale or sale at retail)."

SECTION 6. That in compliance with Acts Nos. 198, 27 and 172 of the Regular Session of the Legislature of the State of Louisiana for the year 1964, Section 3.01 of the aforesaid Ordinance No. 408 adopted on July 30, 1963, be and the same is hereby amended to supplement said Section as follows:

"(11) The sale of admission tickets by domestic non-profit corporations or by any other domestic non-profit organization known as a symphony organization or a society or organization engaged in the presentation of musical performances; provided that this exemption shall not apply to performances given by out-of-state or non-resident symphony companies, nor to any performance intended to yield a profit to the promoters thereof.

(12) The use of films of photoplay from a distribution agency by the operator of a motion picture theater.

(13) The sale at retail of pesticides used for agricultural purposes, including particularly but not by way of limitation, insecticides, herbicides and fungicides.

(14) The sale at retail of tangible personal property purchased within this City and delivered outside the City for use exclusively beyond the territorial limits of this City. If tangible personal property purchased tax free under the provisions of this section is later brought into this City for use herein, the property shall be subject to the use tax as of the time it is brought into the City for use herein, subject to the credit provided in Section 5.03 of this ordinance.

If the first use of tangible personal property purchased in this City and delivered outside the City for use beyond the territorial limits of this City occurs in a municipality or parish of the State of Louisiana or in a municipality or county in a state other than Louisiana which imposes a sales or use tax, the exemption provided herein shall apply only if:

(1) The purchaser is properly registered for sales and use tax purposes in a municipality or parish in the State of Louisiana or in a municipality or county in a state other than Louisiana, wherein such tangible personal property is used, and regularly reports and pays sales and use tax in such other municipality or parish in the State of Louisiana or in a municipality or county in a state other than Louisiana; and

(2) The municipality or parish in the State of Louisiana or the municipality or county in a state other than Louisiana in which the first use occurs grants on a reciprocal basis a similar exemption on purchases within that municipality or parish in the State of Louisiana or municipality or county in a state other than Louisiana for use in this City; and

5.

(3) The purchaser obtains from the Treasurer a certificate authorizing him to make the non-taxable purchases authorized under this section.

SECTION 7. That in compliance with Act No. 171 of the Regular Session of the Legislature of the State of Louisiana for the year 1964, Section 3.03 of the aforesaid Ordinance No. 408 adopted on July 30, 1963, be and the same is hereby amended to read as follows:

"3.02. It is not the intention of this ordinance to levy a tax upon articles of tangible personal property imported into this City, or produced or manufactured in this City, for export; nor is it the intention of this ordinance to levy a tax on a bona fide transaction in interstate commerce. It is, however, the intention of this ordinance to levy a tax on the sale at retail, the use, the consumption, the distribution, and the storage to be used or consumed in this City of tangible personal property after it has come to rest in this City and has become a part of the mass of property in this City."

SECTION 8. That Section 4.04 of the aforesaid Ordinance No. 408 adopted on July 30, 1963, be and the same is hereby amended to read as follows:

"Section 4.04. All dealers presently registered by the City pursuant to the provisions of Ordinance No. 408 shall not be required to re-register; however, any dealers commencing business after March 6, 1968 or opening new places of business after such date for the purpose of purchasing or importing tangible personal property for resale, shall within three (3) days after such commencement or opening file with the Treasurer a certificate of registration in a form prescribed by him. The Treasurer shall, within five (5) days after such registration, issue without charge to each such dealer who purchases or imports such registration, issue without charge to each such dealer who purchases or imports for resale, a certificate of authority empowering such dealer to collect the tax from the purchaser, and duplicates thereof, for each additional place of business of such dealer. Each certificate or duplicate shall state the place of business to which it is applicable. Such certificate of authority shall be prominently displayed in all places of business of the dealer. A dealer who has no regular place of doing business shall attach such certificates to his cart, stand, truck or other merchandising device. Such certificates shall be non-assignable and non-transferable and shall be surrendered immediately to the Treasurer upon the dealer ceasing to do business at the place therein named."

SECTION 9. That in compliance with Act No. 7 of the Extraordinary Session of the Legislature of the State of Louisiana for the year 1964, Section 4.06 of the aforesaid Ordinance No. 408, adopted on July 30, 1963, be and the same is hereby amended to supplement said Section as follows:

"(4) The provision contained in Section 1.14 of this ordinance which includes isolated or occasional sales from the definition of a sale at retail is not to apply to the sale of vehicle which are the subject of this section. Isolated or occasional sales of vehicles are hereby defined to be sales at retail and as such are subject to the tax."

SECTION 10. That in compliance with Act No. 122 of the Regular Session of the Legislature of Louisiana for the year 1965, there shall be added to the aforesaid Ordinance No. 408 adopted on July 30, 1963, the following Section 5.03 relating to the collection of the tax by dealers:

"Section 5.03. A credit against the use tax imposed by this ordinance shall be granted to taxpayers who have paid a similar tax upon the sale or use of the same tangible personal property in another municipality or parish in the State of Louisiana, or municipality or county in a state other than Louisiana. The credit provided herein shall be granted only in the case where the municipality, parish or taxing authority in the State of Louisiana, or the municipality or county in a state other than Louisiana to which a similar tax has been paid grants a similar credit as provided herein. The proof of payment of the similar tax to another municipality or parish in the State of Louisiana, or to a municipality or county in a state other than Louisiana shall be made according to rules and regulations promulgated by the Treasurer. In no event shall the credit be greater than the tax imposed by the City upon the said tangible personal property which is the subject of the use tax imposed by this ordinance."

SECTION 11. That Section 13.03 of the aforesaid Ordinance No. 408

adopted on July 30, 1963, be and the same is hereby amended to read as follows:

"Section 13.03. In compliance with the said special election of November 21, 1967, authorizing said tax, after all reasonable and necessary costs and expenses of collection and administration of the tax have been paid as provided for in Section 13.02, the remaining balance in the 'Sales Tax Fund' shall be available for appropriation and expenditure by the Commission Council of the City of Hammond solely for the purposes designated in the proposition authorizing the levy of the tax, said proposition having been approved by a majority of the qualified electors of the City voting at a special election held therein on Tuesday, November 21, 1967."

SECTION 12. That the tax levied hereby shall be assessed, collected, paid and enforced in the same manner as the one per cent (1%) sales and use tax authorized at said election of January 26, 1963, and the provisions set forth in Ordinance No. 408 adopted by this Commission Council on July 30, 1963, for the assessment, collection, payment and enforcement of sales and use taxes in the City of Hammond, Louisiana, shall apply to the assessment, collection, payment and enforcement of the tax herein levied as though all of the provisions of said Ordinance No. 408 were set forth herein.

SECTION 13. That this ordinance shall have no effect upon said Ordinance No. 408 adopted on July 30, 1963, other than to provide for the discontinuance of the 1% sales and use tax which has been levied in said City as of March 5, 1968, and to provide for the levy and collection of the 1% sales and use tax authorized at the aforesaid special election held in said City on Tuesday, November 21, 1967, in lieu of and to replace said current tax from and after March 6, 1968, and further to amend said Ordinance to include all of the statutory provisions enacted by the Legislature of Louisiana since the adoption of said Ordinance No. 408 on July 30, 1963.

SECTION 14. The Treasurer of the City of Hammond, Louisiana, be and he is hereby authorized and empowered to carry into effect the provisions of this ordinance, and in pursuance thereof to make and enforce such rules as he may deem necessary, subject to the action of the City of Hammond.

SECTION 15. That this ordinance shall be published in one (1) issue of the official journal of the Commission Council of the City of Hammond, Louisiana, as soon as possible and shall be in full force and effect immediately upon its adoption, being an ordinance affecting the public peace, health and safety.

SECTION 16. That notice of the introduction of this ordinance having been published once in the official journal of this City more than seven (7) days prior to this date, and a copy hereof having remained on file in final form for public inspection with the Secretary more than seven (7) days prior to this date, this ordinance shall take effect immediately.

ADOPTED BY THE COMMISSION COUNCIL OF THE CITY OF HAMMOND, LOUISIANA, the 13th day of February, 1968.


Secretary


Mayor

published 2/15/68

JH

ORDINANCE NO. 519, C. S.

AN ORDINANCE AMENDING ARTICLE 65 OF ORDINANCE NO. 510, C. S. OF THE CITY OF HAMMOND, LOUISIANA, BY ADDING THERETO A PROVISION RELATING TO THE CONSUMPTION OF ALCOHOLIC BEVERAGES ON THE PUBLIC STREETS, SIDEWALKS AND OTHER PUBLIC PLACES:

BE IT ORDAINED BY THE COMMISSION COUNCIL OF THE CITY OF HAMMOND, LOUISIANA:

SECTION 1: Article 65 of Ordinance No. 510, C. S. of the City of Hammond, Louisiana, is hereby amended by adding thereto the following, to-wit:

"A (8) Consumption of alcoholic beverages or beer on the public streets, sidewalks and other public places."

SECTION 2: Be it further ordained that since this Ordinance directly affects the public health, safety and morals, it shall become effective immediately on adoption.

SECTION 3: Be it further ordained that any ordinance or part of ordinance in conflict herewith is hereby repealed.

Introduced on the 6th day of February, 1968.

NOTICE PUBLISHED in the official journal on the 8th day of February, 1968.

FINALLY APPROVED AND ADOPTED on the 6th day of February, 1968, by the affirmative vote of three yeas and no nays.



SAM E. SAIK, MAYOR



JANE ALLEN, SECRETARY

published 2/8/68

78.

ORDINANCE NO. 520, C. S.

AN ORDINANCE AMENDING ORDINANCE NO. 346, C. S. (HAMMOND ZONING ORDINANCE) BY
REZONING CERTAIN PROPERTY FROM "R-5" RESIDENTIAL TO "B" BUSINESS:

BE IT ORDAINED by the Mayor and the Commission Council of the City of Hammond,
Louisiana, that:

SECTION 1: Pursuant to a Public Hearing held on the 26th day of March, 1968,
the following described property is hereby rezoned from "R-5" Residential as
follows:

60' on West Thomas Street by 140' on South Linden in the
Northeast Quarter of Square 120 of the Mooney Addition to
the City of Hammond. Said property is the property belong-
ing to Hemby Morgan and May H. Morgan.

SECTION 2: Ordinance No. 346, C. S., Section 2 and the City of Hammond Zoning
Map dated June 1, 1960, are hereby amended so that the above described property
shall be rezoned from "R-5" Residential to "B" Business.

This ordinance shall take effect and be in force as provided by law.

ADOPTED BY THE COMMISSION COUNCIL OF THE CITY OF HAMMOND, LOUISIANA, THIS 16TH
DAY OF APRIL, 1968.


MAYOR


SECRETARY

published April 18, 1968

88

ORDINANCE NO. 521, C. S.

AN ORDINANCE AMENDING ORDINANCE NO. 346, C. S. (HAMMOND ZONING ORDINANCE) BY REZONING CERTAIN PROPERTY FROM "R-5" RESIDENTIAL TO THE "A" APARTMENT DISTRICT:

BE IT ORDAINED by the Mayor and the Commission Council of the City of Hammond, Louisiana, that:


SECTION 1: Pursuant to a Public Hearing held on the 26th day of March, 1968, the following described property is hereby rezoned from "R-5" Residential as follows:

All of Block 3, Adams Addition to the City of Hammond, Louisiana. Said property being more fully described as being bounded on the north by East Church Street; on the west by North Chestnut Street; on the south by East Robert Street and on the east by Ponchatoula Creek. Said property is the property belonging to Wright Warner.

SECTION 2: Ordinance No. 346, C. S., Section 2 and the City of Hammond Zoning Map dated June 1, 1960, are hereby amended so that the above described property shall be rezoned from "R-5" Residential to the "A" Apartment District providing all construction be above flood and/or high water level.

This ordinance shall take effect and be in force as provided by law.

ADOPTED BY THE COMMISSION COUNCIL OF THE CITY OF HAMMOND, LOUISIANA, THIS 16TH DAY OF APRIL, 1968.


MAYOR


SECRETARY

published April 18, 1968

90

ORDINANCE NO. 522, C. S.

AN ORDINANCE AMENDING ORDINANCE NO. 346, C. S. (HAMMOND ZONING ORDINANCE) BY REZONING CERTAIN PROPERTY FROM "R-5" RESIDENTIAL TO "C" COMMERCIAL:

BE IT ORDAINED by the Mayor and the Commission Council of the City of Hammond, Louisiana, that:

SECTION 1: Pursuant to a Public Hearing held on the 9th day of April, 1968, the following described property is hereby rezoned from "R-5" Residential as follows:

Beginning at the corner of Mooney Avenue and Corbin Road, run north along the west side of Mooney Avenue to a point within 300' south of Thomas Street; thence west parallel with Thomas Street to a point within 300' east of Highway 51 or Highway 55 By-Pass; thence south to Corbin Road; thence east along Corbin Road to the point of beginning.


This rezoning will not in any way alter or affect that portion which has previously been rezoned to "C" Commercial.

The above described property lies north of Corbin Road, West of Mooney Avenue, south of Thomas Street and east of Highway 51 or Highway 55 By-Pass.

SECTION 2: Ordinance No. 346, C. S., Section 2 and the City of Hammond Zoning Map dated June 1, 1960, are hereby amended so that the above described property shall be rezoned from "R-5" Residential to "C" Commercial.

This ordinance shall take effect and be in force as provided by law.

ADOPTED BY THE COMMISSION COUNCIL OF THE CITY OF HAMMOND, LOUISIANA, THIS 16TH DAY OF APRIL, 1968.


MAYOR


SECRETARY

published April 18, 1968

98

ORDINANCE NO. 523, C. S.

ORDINANCE NO. 523, C. S. BEING AN ORDINANCE AMENDING THE BUDGET OF THE RECEIPTS AND DISBURSEMENTS OF THE CITY OF HAMMOND FOR THE FISCAL YEAR ENDING JUNE 30, 1968. (AMENDS ORDINANCE NO. 508, C. S.)

BE IT ORDAINED by the Commission Council of the City of Hammond, Parish of Tangipahoa, State of Louisiana, that the following amendments be made to the statement of receipts and disbursements heretofore adopted as the official budget of the City of Hammond which was covered by Ordinance No. 508, C. S. and used as the legal basis for levying taxes for the fiscal year ending June 30, 1968:

1. There is hereby added to Account No. 400-2 (Accounting Office Salaries) the amount of \$1,349.00 for a total of \$11,066.00 which shall be substituted for the original budgeted amount, to-wit: \$9,717.00.
2. There is hereby added to Account No. 400-3 (Council Secretary Salary) the amount of \$137.50 for a total of \$5,387.50 which shall be substituted for the original budgeted amount, to-wit: \$5,250.00.
3. There is hereby added to Account No. 400-6 (Water Office Salaries) the amount of \$4,531.50 for a total of \$14,035.50 which shall be substituted for the original budgeted amount, to-wit: \$9,504.00.
4. There is hereby added to Account No. 400-11 (Official Publishing) the amount of \$800.00 for a total of \$2,000.00 which shall be substituted for the original budgeted amount, to-wit: \$1,200.00.
5. There is hereby added to Account No. 400-12 (Miscellaneous) the amount of \$200.00 for a total of \$700.00 which shall be substituted for the original budgeted amount, to-wit: \$500.00.
6. There is hereby added to Account No. 400-14 (Christmas Decorations and Expense) the amount of \$137.00 for a total of \$437.00 which shall be substituted for the original budgeted amount, to-wit: \$300.00.
7. There is hereby added to Account No. 400-15 (Louisiana Municipal Association Dues) the amount of \$174.00 for a total of \$608.00 which shall be substituted for the original budgeted amount, to-wit: \$434.00.
8. There is hereby added to Account No. 400-17 (Water Department Office Supplies & Expense) the amount of \$3,250.00 for a total of \$5,350.00 which shall be substituted for the original budgeted amount, to-wit: \$2,100.00.
9. There is hereby added Account No. 400-18 (Sales Tax Expense) in the amount of \$2,455.00 - no original budgeted amount.
10. There is hereby added Account No. 400-19 (Sales Tax Salaries) in the amount of \$3,420.00 - no original budgeted amount.
11. There is hereby added to Account No. 401-3 (Fire Department Salaries) the amount of \$5,500.00 for a total of \$70,100.00 which shall be substituted for the original budgeted amount, to-wit: \$64,600.00.
12. There is hereby added Account No. 401-4A (Advance for Vehicle Purchase) in the amount of \$1,400.00 - no original budgeted amount.
13. There is hereby added to Account No. 401-6 (Fire Department Supplies, Utilities & Expense) the amount of \$2,000.00 for a total of \$5,500.00 which shall be substituted for the original budgeted amount, to-wit: \$3,500.00.
14. There is hereby added to Account No. 401-7 (Volunteer Fire Department) the amount of \$2,250.00 for a total of \$8,750.00 which shall be substituted for the original budgeted amount, to-wit: \$6,500.00.
15. There is hereby added to Account No. 401-8 (Police Department Salaries) the amount of \$3,521.00 for a total of \$80,022.00 which shall be substituted for the original budgeted amount, to-wit: \$76,501.00.

16. There is hereby added to Account No. 401-10 (Operation & Maintenance Police Autos) the amount of \$2,000.00 for a total of \$8,125.00 which shall be substituted for the original budgeted amount, to-wit: \$6,125.00.
17. There is hereby added to Account No. 401-11 (Police Supplies, Utilities and Expense) the amount of \$1,000.00 for a total of \$3,500.00 which shall be substituted for the original budgeted amount, to-wit: \$2,500.00.
18. There is hereby added to Account No. 402-1 (City Hall Janitor's Salary) the amount of \$210.00 for a total of \$2,550.00 which shall be substituted for the original budgeted amount, to-wit: \$2,340.00.
19. There is hereby added to Account No. 402-4 (Clarke Park & Cate Square Care-takers' Wages) the amount of \$613.50 for a total of \$6,931.50 which shall be substituted for the original budgeted amount, to-wit: \$6,318.00.
20. There is hereby added to Account No. 402-6 (Zemurray Memorial Park Wages) the amount of \$287.75 for a total of \$3,446.75 which shall be substituted for the original budgeted amount, to-wit: \$3,159.00.
21. There is hereby added to Account No. 402-8 (Parking Mall Wages) the amount of \$275.75 for a total of \$3,434.75 which shall be substituted for the original budgeted amount, to-wit: \$3,159.00.
22. There is hereby added Account No. 402-8A (Parking Mall Beautification) in the amount of \$8,000.00 - no original budgeted amount.
23. There is hereby added to Account No. 402-11 (North Orange Park Wages) the amount of \$278.75 for a total of \$3,437.75 which shall be substituted for the original budgeted amount, to-wit: \$3,159.00.
24. There is hereby added to Account No. 402-13 (Community Center Wages) the amount of \$213.50 for a total of \$3,333.50 which shall be substituted for the original budgeted amount, to-wit: \$3,120.00.
25. There is hereby added to Account No. 403-2 (Sanitation Department Wages) the amount of \$2,050.25 for a total of \$21,992.25 which shall be substituted for the original budgeted amount, to-wit: \$19,942.00.
26. There is hereby added to Account No. 403-6 (Sewer Department Maintenance of Sewers & Disposal Plants) the amount of \$1,800.00 for a total of \$6,800.00 which shall be substituted for the original budgeted amount, to-wit: \$5,000.00.
27. There is hereby added to Account No. 403-7 (Sewer Department Wages) the amount of \$222.50 for a total of \$3,862.50 which shall be substituted for the original budgeted amount, to-wit: \$3,640.00.
28. There is hereby added to Account No. 403-10 (Water Department Supplies and Expense) the amount of \$1,000.00 for a total of \$7,000.00 which shall be substituted for the original budgeted amount, to-wit: \$6,000.00.
29. There is hereby added to Account No. 403-11 (Water Department Salaries) the amount of \$3,700.00 for a total of \$40,090.00 which shall be substituted for the original budgeted amount, to-wit: \$37,209.00.
30. There is hereby added to Account No. 404-2 (Workmen's Compensation) the amount of \$500.00 for a total of \$7,000.00 which shall be substituted for the original budgeted amount, to-wit: \$6,500.00.
31. There is hereby added to Account No. 404-3 (Fleet & Property Insurance) the amount of \$700.00 for a total of \$7,200.00 which shall be substituted for the original budgeted amount, to-wit: \$6,500.00.
32. There is hereby added to Account No. 404-4 (F.I.C.A. Expense) the amount of \$3,000.00 for a total of \$12,000.00 which shall be substituted for the original budgeted amount, to-wit: \$9,000.00.

33. There is hereby added to Account No. 405-2 (Police Pension Fund) the amount of \$1,796.00 for a total of \$7,296.00 which shall be substituted for the original budgeted amount, to-wit: \$5,500.00.

34. There is hereby added Account No. 405-4 (Sales Tax Bond Fund Reserve) in the amount of \$3,600.00 - no original budgeted amount.

35. There is hereby added Account No. 405-5 (Transfer to City Hall Construction Account) in the amount of \$28,300.00 - no original budgeted amount.

36. There is hereby added to Account No. 406-1 (Street Department Salaries and Wages) the amount of \$1,969.00 for a total of \$53,569.00 which shall be substituted for the original budgeted amount, to-wit: \$51,600.00.


37. There is hereby added to Account No. 406-2 (Operation and Maintenance, Streets, Trucks and Equipment) the amount of \$2,750.00 for a total of \$9,750.00 which shall be substituted for the original budgeted amount, to-wit: \$7,000.00.

38. There is hereby added to Account No. 406-3 (Street Materials, Expense) the amount of \$1,000.00 for a total of \$7,500.00 which shall be substituted for the original budgeted amount, to-wit: \$6,500.00.

39. There is hereby added an Operating Reserve Fund in the amount of \$98,665.00.

It is recognized that the amount of \$195,057.00 used to increase and budget the above accounts is derived from Sales Tax Revenue and Sales Tax Bond Surplus.

ADOPTED BY THE COMMISSION COUNCIL OF THE CITY OF HAMMOND, LOUISIANA, THIS 7TH DAY OF MAY, 1968.


SAM E. SAIK, MAYOR


Jane Allen, Secretary

Published May 9, 1968

ORDINANCE NO. 524, C. S.

AN ORDINANCE PROHIBITING THE OPERATION OF A CARNIVAL OR STREET FAIR WITHIN THE CITY LIMITS OF THE CITY OF HAMMOND, LOUISIANA: AND PRESCRIBING THE PENALTIES FOR THE VIOLATION OF THIS ORDINANCE.

BE IT ORDAINED BY THE COMMISSION COUNCIL OF THE CITY OF HAMMOND, LOUISIANA:

SECTION 1: The operation of carnivals and street fairs within the City Limits of the City of Hammond, Louisiana, is hereby prohibited and any person, firm or corporation violating the provisions of this Ordinance shall, upon conviction of such violation, pay a fine not to exceed One Hundred Dollars (\$100.00) or be imprisoned in the City Jail of the City of Hammond for a period not to exceed thirty (30) days or by both fine and imprisonment in the discretion of the Judge of the City Court of the City of Hammond, Louisiana.

SECTION 2: All Ordinances or parts of Ordinances in conflict herewith are hereby repealed.

SECTION 3: This Ordinance directly affects the public health, safety and welfare of the citizens of the City of Hammond and shall become effective on the date of its adoption.

ADOPTED BY THE COMMISSION COUNCIL OF THE CITY OF HAMMOND, LOUISIANA, THIS 7TH DAY OF MAY, 1968.



SAM E. SAIK, MAYOR


Jane Allen, Secretary

Published May 9, 1968

*Repealed
by Ord # 731
6/10/76*

95

ORDINANCE NO. 525, C. S.

AN ORDINANCE AMENDING ORDINANCE NO. 346, C. S. (HAMMOND ZONING ORDINANCE) BY REZONING CERTAIN PROPERTY TO ALLOW FOR THE CONSTRUCTION OF DOCTOR'S OFFICES:

BE IT ORDAINED by the Mayor and Commission Council of the City of Hammond that:

SECTION 1: Pursuant to a Public Hearing held on May 14, 1968, the following described property is hereby rezoned to allow for the construction of doctor's offices:

Two certain lots of ground in Hammond, Parish of Tangipahoa, State of Louisiana, with the buildings and improvements thereon situated; described as being Lots 1 and 2 of Block 121 of the Mooney Addition to the City of Hammond, Louisiana. Said parcel of land fronting 100' on West Thomas Street by a depth on Laurel Street and between two parallel lines of 150'; said property being the Warren William and Marguerite G. Dunkin Estate.

SECTION 2: Ordinance No. 346, C. S., Section 2 and the City of Hammond Zoning Map dated June 1, 1960, are hereby amended so that the above described property shall be rezoned to allow for the construction of doctor's offices.

This ordinance shall take effect and be in force as provided by law.

Adopted by the Commission Council of the City of Hammond, Louisiana, this 13th day of May, 1968.

Jane Allen
Jane Allen, Secretary

Sam E. Saik
SAM E. SAIK, MAYOR

Published May 16, 1968

946
ORDINANCE NO. 526, C. S.

AN ORDINANCE REPEALING ORDINANCE NO. 468, C. S. DATED DECEMBER 27, 1965.

BE IT ORDAINED by the Commission Council of the City of Hammond, that:

SECTION 1: Ordinance No. 468, C. S. dated December 27, 1965, is hereby expressly repealed.

ADOPTED by the Commission Council of the City of Hammond, Louisiana, this 21st day of May, 1968.


MAYOR


SECRETARY

Published May 23, 1968

97

ORDINANCE NO. 527, C. S.

AN ORDINANCE AMENDING SECTION 2 OF ORDINANCE NO. 332, COMMISSION SERIES, DATED JULY 14, 1959, RELATIVE TO THE NUMBER OF COMMISSIONERS TO SERVE ON THE HAMMOND AIRPORT AUTHORITY.


BE IT ORDAINED BY THE COMMISSION COUNCIL OF THE CITY OF HAMMOND, LOUISIANA:

SECTION 1: Section 2 of Ordinance No. 332, Commission Series, dated July 14, 1959 is hereby amended to read in its entirety as follows:

"Section 2: That said Hammond Airport Authority shall consist of seven (7) commissioners, all of whom shall be appointed by the Mayor with the approval of the Commission Council of the City of Hammond, Louisiana. The commissioners are appointed to serve one (1) year from the date of their appointment, except for vacancies occurring otherwise and in which event said vacancy shall be filled for the expired term by the Mayor and Commission Council."

SECTION 2: Be it further ordained by the Commission Council of the City of Hammond that Ordinance No. 332, Commission Series, is expressly amended as aforesaid and that all other ordinances or parts of ordinances in conflict herewith be and the same are hereby repealed.

THUS DONE AND SIGNED IN REGULAR SESSION DULY CONVENED ON THE 28th DAY OF MAY, 1968.


SAM E. SAIK, MAYOR


JANE ALLEN, SECRETARY

Published May 30, 1968

ORDINANCE NO. 528, C. S.

AN ORDINANCE DECLARING CERTAIN REAL ESTATE OWNED BY THE CITY OF HAMMOND SURPLUS, AUTHORIZING THE EXCHANGE OF IT WITH OTHER REAL ESTATE OF APPROXIMATE EQUAL VALUE, AND SETTING FORTH THE TERMS AND CONDITIONS THEREOF.

BE IT ORDAINED BY THE COMMISSION COUNCIL OF THE CITY OF HAMMOND.

SECTION 1: That the property described hereinafter owned by the City of Hammond, is hereby declared to be surplus property and, therefore, entitled to be exchanged in accord with the provisions of Revised Statutes, Title 33, Section 3741 and 4712 in particular, which property is described as follows:

TRACT NO. 1:

Those certain tracts or parcels of land situated in the Parish of Livingston, State of Louisiana, containing 129.6 acres, more or less, and being more particularly described as follows, to-wit:

120 acres of land being the West Half of the Northwest Quarter and the Southeast Quarter of the Northwest Quarter of Section 15, Township 5 South, Range 6 East of Livingston Parish, Louisiana, and 80 acres of land being the South Half of the Northeast Quarter of Section 16, Township 5 South, Range 6 East of Livingston Parish, Louisiana.

LESS AND EXCEPT: Sales made by Harry Reeves to Pete Overland of 10 acres on July 26, 1952; to H. G. Hoover of sales dated May 1, 1948, containing 2 acres and 1.75 acres, sale dated May 31, 1947 of 6 acres and sale dated May 10, 1948 of 4.5 acres; to Harrison Albin of 6 acres on May 23, 1947; to Dule Herring of 10 acres on November 19, 1945, and to Jessie Jackson of 30 acres on May 17, 1946.

There is also transferred herein the following described property in the South Half of the Northwest Quarter of Section 15, Township 5 South, Range 6 East, Livingston Parish, Louisiana, 30 feet wide, more fully described as follows, to-wit:

Commencing at a point 1106 feet North 89 degrees 30 minutes West from the Northeast corner of South Half of Northwest Quarter of Section 15, Township 5 South, Range 6 East, Livingston Parish, Louisiana, run thence North 89 degrees 30 minutes West 273.4 feet; thence South 30 feet; thence South 89 degrees 30 minutes East 243.4 feet; thence South 248 feet to horseshoe road; thence East along said road 30 feet more or less to Southwest corner of property recently sold to Joseph L. Smith, Sr.; thence North 278 feet to point of beginning.

TRACT NO. 2:

Those certain tracts or parcels of land situated in the Parish of Livingston, State of Louisiana, containing 340.77 acres, more or less, and being more particularly described as follows, to-wit:

(A) 386 acres in North Half of Section 12 and in South Half of Section 1, all in Township 6 South, Range 5 East, commencing at the Southeast corner of Section 1 and measure North 40.23 chains to quarter section corner; thence West 46.60 chains to corner of lands sold to Fred Starnes; thence South 12.38 chains; thence West 2.98 chains; thence South 21.40 chains; thence West 2.44 chains; thence South 6.33 chains; thence West 4.44 chains; thence South 12.64 chains; thence East 23.26 chains; thence South 13.77 chains; thence West 17.68 chains; thence South 13.95 chains to quarter section line; thence East 51.29 chains to quarter section corner on east side of Section 12; thence North 40.43 chains to section corner and place of beginning, bounded North by quarter section line; East by range line; South by quarter section line; and West by several tracts previously sold, as per survey by C. M. Moore, C. E. and Surveyor.

(B) A strip of land measuring 60 feet North and South and measuring 11.20 chains East and West lying on North end of a tract containing 5.84 acres in Northeast corner of Southwest Quarter of Section 12, Township 6 South, Range 5 East, to start at said Northeast corner of Southwest Quarter of said Section; thence South to corner of Randolph Carpenter land; thence West 11.20 chains; thence North to corner of land of Eugene Higginbotham; thence East 11.20 chains to starting point as per survey of C. M. Moore, C. E.

(C) A strip of land in the Northeast Quarter of Southwest Quarter of Section 12, Township 6 South, Range 5 East, to start at Northwest corner of Randolph Carpenter

land at graded highway and measure East 12.43 chains to Northwest corner of land of Eugene Higginbotham; thence South on dividing line between Randolph Carpenter and Eugene Higginbotham land a distance of 60 feet; thence West to graded highway; thence North to starting point, being a strip of land measuring 12.43 chains East and West and 60 feet North and South.

LESS AND EXCEPT: Sales made to J. C. O'Neill on October 16, 1951 and July 1, 1959, of 12 and 15.75 acres, respectively and 20 acres to N. E. Cannon on July 1, 1959.

The above being the same and identical property acquired by Malcolm B. Wright, III and Edwin A. Courtney by Cash Deed dated January 21, 1966, and recorded in COB 117, Entry No. 56919 of the official records of Livingston Parish, Louisiana.

SECTION 2: That the Honorable Sam E. Saik, Mayor of the City of Hammond, is hereby granted the authority to execute on behalf of the City of Hammond all instruments and documents including acts of exchange on the property described in Section 1 with Crown-Zellerbach Corporation so that the City of Hammond acquires in said exchange the property described as follows, to-wit:

A certain tract or parcel of land situated in Tangipahoa Parish, Louisiana, in Section 8, Township 6 South, Range 8 East, being more particularly described as the Northeast Quarter of Section 8; the North Half of the Southeast Quarter of Section 8; and the Southeast Quarter of the Southeast Quarter of Section 8, all in Township 6 South, Range 8 East, and containing 274.94 acres.

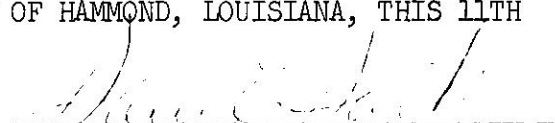
SECTION 3: That the said properties have been appraised by competent appraisers and that according to their appraisal report for the use which the property described in Section 1 is intended and the property described in Section 2 is intended, the properties are of approximate equal value.

SECTION 4: That Crown-Zellerbach Corporation is reserving on the property described in Section 2 which the City of Hammond is to receive, all of the timber rights for a ten-year period and all of the oil, gas and mineral rights, while the City of Hammond is reserving on the property described in Section 1 which Crown-Zellerbach Corporation is to receive, all of the oil, gas and mineral rights.

SECTION 5: That the property described in Section 2 which the City of Hammond is to receive from Crown-Zellerbach Corporation in accord with Revised Statutes Title 33, Section 3741, is dedicated for the development of an Industrial Park or other public purposes as from time to time may be designated by law and ordinance.

SECTION 6: This ordinance is to take effect ten days after its adoption.

ADOPTED BY THE COMMISSION COUNCIL OF THE CITY OF HAMMOND, LOUISIANA, THIS 11TH DAY OF JUNE, 1968.


SAM E. SAIK, Mayor


Secretary

published June 13, 1968

ORDINANCE NO. 529, C. S.

AN ORDINANCE REVOKING THE DEDICATION AND ABANDONING IN FAVOR OF THE ADJACENT AND CONTIGUOUS LAND OWNER THAT PORTION OF WEST ROBINSON STREET LYING BETWEEN THE INTERSECTION OF NORTH HAZEL AVENUE AND NORTH GENERAL PERSHING AVENUE.

BE IT ORDAINED BY THE COMMISSION COUNCIL OF THE CITY OF HAMMOND, LOUISIANA:


SECTION 1: Considering the request of the owner of the property adjacent to West Robinson Street lying between the intersection of North Hazel Avenue and North General Pershing Avenue to abandon that portion of West Robinson Street lying between the intersection of North Hazel Avenue and North General Pershing Avenue, and it appearing that this portion of West Robinson Street has never been used by the public and it is not foreseeable that there will be a public need for said portion of West Robinson Street, that the dedication of said portion of West Robinson Street is hereby revoked and is hereby abandoned and all right, title and interest held by the City of Hammond in and to that portion of the street is hereby transferred, assigned and delivered unto the adjacent and contiguous property owner in accord with the laws of the State of Louisiana, which said property is described as follows:


A certain strip or parcel of land situated in the City of Hammond, Parish of Tangipahoa, State of Louisiana, in Square 139 of the Cate Addition to the City of Hammond, and being more particularly described as commencing at the intersection of the East margin of North General Pershing Street and the South margin of West Robinson Street for the point of beginning; thence in an easterly direction along the South margin of West Robinson Street to the Northeast corner of the property owned by John E. Guess; thence at right angles in a northerly direction 8 feet; thence at right angles and parallel to the South margin of West Robinson Street to a point on a line which is the projection of the east margin of North General Pershing Street; thence at right angles in a southerly direction 8 feet to the point of beginning.

SECTION 2: That the Mayor of the City of Hammond is hereby authorized to appear before any Notary Public and to execute a quitclaim deed or deeds placing the title to said abandoned property in the adjacent and contiguous property owner.

SECTION 3: This ordinance shall take effect and be in force as provided by law.

ADOPTED BY THE COMMISSION COUNCIL OF THE CITY OF HAMMOND, LOUISIANA, ON THIS 11TH DAY OF JUNE, 1968.


JANE ALLEN, SECRETARY


SAM E. SAIK, MAYOR

published June 13, 1968

ORDINANCE NO. 530, C. S.

AN ORDINANCE AMENDING ORDINANCE NO. 458, C. S. TO ADD THERETO: PARAGRAPH (14) OF SECTION 1 TO ESTABLISH COLUMBUS DRIVE AS A RIGHT OF WAY STREET.

BE IT ORDAINED BY THE COMMISSION COUNCIL OF THE CITY OF HAMMOND, LOUISIANA:

SECTION 1: There is added to Section 1 of Ordinance No. 458, C. S. Paragraph (14) which is to read as follows:


"SECTION 1: (14) Columbus Drive shall have the right of way from an intersection with Highway 51 North to its intersection with North Cherry Street. Stop signs shall be erected at the intersections of North Oak Street; North General Pershing Street; College Drive; Ellis Avenue; University Drive; Pecan Street; Elm Drive; Sherry Drive; Nashville Street and Florence Drive, and traffic entering or crossing Columbus Drive at said intersections will stop. Traffic flowing on Columbus Drive will stop at its intersection with Highway 51 North and at its intersection with North Cherry Street and stop signs shall be erected at those intersections facing the traffic approaching on Columbus Drive.

SECTION 2: All other parts of Ordinance No. 458, C. S., shall remain in full force and effect except as amended or supplemented herein.

SECTION 3: Since this ordinance directly affects the public health, welfare and safety of the citizens, it shall become effective upon adoption.

ADOPTED BY THE COMMISSION COUNCIL OF THE CITY OF HAMMOND, LOUISIANA, ON THIS 11TH DAY OF JUNE, 1968.


JANE ALLEN, SECRETARY


SAM E. SAIK, MAYOR

published June 13, 1968

Q

ORDINANCE NO. 531, C. S.

AN ORDINANCE AMENDING ORDINANCE NO. 465, C. S., RELATIVE TO THE TRAFFIC FLOW, RIGHT OF WAY STREETS, AND THE ERECTION OF STOP SIGNS ON EAST ROBERT STREET, EAST CHARLES STREET AND NORTH CATE AVENUE.

BE IT ORDAINED BY THE COMMISSION COUNCIL OF THE CITY OF HAMMOND, LOUISIANA:

SECTION 1: Paragraph (2) of Section 1 is hereby amended to read as follows:

"(2) East Charles Street traffic will stop at the intersections of North Cate Avenue, North Cherry Street and North Chestnut Street. The traffic flowing on North Holly Street and North Olive Street shall stop at the intersection of East Charles Street."

SECTION 2: Paragraph (10) of Section 1 is hereby amended to read as follows:

"(10) North Cate Avenue will have the right of way from East Thomas Street to East Church Street except that North Cate Avenue shall stop at the intersection of East Charles Street and at the intersection of East Robert Street. The intersections of North Cate Avenue and East Charles Street and the intersection of North Cate Avenue and East Robert Street shall be controlled by a four-way stop sign."

SECTION 3: All other parts of Ordinance No. 465, C. S., shall remain in full force and effect except as amended or supplemented herein.

SECTION 4: Since this Ordinance directly affects the public health, welfare and safety of the Citizens, it shall become effective upon adoption.

ADOPTED BY THE COMMISSION COUNCIL OF THE CITY OF HAMMOND, LOUISIANA, ON THIS 11TH DAY OF JUNE, 1968.

Jane Allen
JANE ALLEN, SECRETARY

Sam E. Saik
SAM E. SAIK, MAYOR

published June 13, 1968

ORDINANCE NO. 532, C. S.

AN ORDINANCE AMENDING ORDINANCE NO. 469, C. S., RELATIVE TO THE TRAFFIC FLOW, RIGHT OF WAY STREETS, AND THE ERECTION OF STOP SIGNS ON EAST MORRIS AVENUE, EAST HANSON AVENUE AND SOUTH CATE AVENUE.

BE IT ORDAINED BY THE COMMISSION COUNCIL OF THE CITY OF HAMMOND, LOUISIANA:

SECTION 1: Paragraph (3) of Section 1 is hereby amended to read as follows:

"(3) East Morris Avenue traffic shall stop at the intersection of South Cate Avenue, South Cherry Street, South Chestnut Street and Range Road. When the traffic signal at East Morris Avenue and South Cypress Street is not in operation, East Morris Avenue traffic shall stop at the intersection with South Cypress Street. South Holly Street, South Orange Street, South Olive Street, Walnut Street, Elm Street and Cedar Street traffic shall stop at the intersection of East Morris Avenue."

SECTION 2: Paragraph (4) of Section 1 is hereby amended to read as follows:

"(4) East Hanson Avenue traffic shall stop at the intersection of South Cate Avenue, South Cypress Street; South Cherry Street, South Chestnut Street, and Range Road. South Orange Street, South Olive Street, Walnut Street, and Cedar Street traffic shall stop at the intersection of East Hanson Avenue."

SECTION 3: Paragraph (13) of Section 1 is hereby amended to read as follows:


"(13) South Cate Avenue traffic shall stop at the intersection of East Morris Street and East Coleman Avenue. East Hanson Avenue traffic shall stop at the intersection of South Cate Avenue."

SECTION 4: All other parts of Ordinance No. 469, C. S., shall remain in full force and effect except as amended or supplemented herein.

SECTION 5: Since this Ordinance directly affects the public health, welfare and safety of the citizens, it shall become effective upon adoption.

ADOPTED BY THE COMMISSION COUNCIL OF THE CITY OF HAMMOND, LOUISIANA, ON THIS 11TH DAY OF JUNE, 1968.


JANE ALLEN, SECRETARY


SAM E. SAIK, MAYOR

published June 13, 1968

1968

ORDINANCE NO. 533, C. S.

AN ORDINANCE BY THE CITY OF HAMMOND, LOUISIANA, ADOPTING THE 1965 FIRE PREVENTION CODE - ABBREVIATED EDITION, AND AMENDING ORDINANCE NO. 303, C. S. TO ACCOMPLISH THIS PURPOSE: AND PROVIDING FOR THE PENALTIES FOR VIOLATING SAID CODE.

BE IT ORDAINED BY THE COMMISSION COUNCIL OF THE CITY OF HAMMOND, LOUISIANA:

Section 1: The Commission Council of the City of Hammond, Louisiana, does hereby adopt for its use the 1965 Fire Prevention Code - Abbreviated Edition, and to that end and for this purpose, Ordinance No. 303, C. S. is hereby amended so that it affects and covers the 1965 Fire Prevention Code - Abbreviated Edition.

Section 2: A copy of the 1965 Fire Prevention Code - Abbreviated Edition shall at all times be available for public inspection and use in the City Hall of the City of Hammond, Louisiana.

Section 3: Any person, firm or corporation who violates any provisions of the 1965 Fire Prevention Code - Abbreviated Edition shall, upon conviction, be guilty of a misdemeanor and subject to a fine of not more than \$100.00 or imprisonment in the City Jail of the City of Hammond, Louisiana, for a period not exceeding thirty (30) days or by both such fine and imprisonment at the discretion of the City Judge of the City Court of the City of Hammond.

Section 4: All ordinances or parts in conflict herewith are hereby repealed.

Section 5: This ordinance, directly affecting the public health, safety and welfare, shall become effective immediately upon adoption.

ADOPTED BY THE COMMISSION COUNCIL OF THE CITY OF HAMMOND, LOUISIANA, IN REGULAR SESSION, ON THIS 9TH DAY OF JULY, 1968.


SAM E. SAIK, MAYOR


JANE ALLEN, SECRETARY

published July 11, 1968

ORDINANCE NO. 534, C. S.

AN ORDINANCE BY THE CITY OF HAMMOND, LOUISIANA, ADOPTING THE NATIONAL BUILDING CODE, ABBREVIATED 1967 EDITION, AND AMENDING ORDINANCE NO. 304, C. S. TO ACCOMPLISH THIS PURPOSE: AND PROVIDING FOR THE PENALTIES FOR VIOLATING SAID CODE.

BE IT ORDAINED BY THE COMMISSION COUNCIL OF THE CITY OF HAMMOND, LOUISIANA:

Section 1: The Commission Council of the City of Hammond, Louisiana, does hereby adopt for its use the National Building Code, Abbreviated 1967 Edition, and to that end and for this purpose, Ordinance No. 304, C. S. is hereby amended to that it affects and covers the National Building Code, Abbreviated 1967 Edition.


Section 2: A copy of the National Building Code, Abbreviated 1967 Edition shall at all times be available for public inspection and use in the City Hall of the City of Hammond, Louisiana.

Section 3: Any person, firm or corporation who violates any provisions of the National Building Code, Abbreviated 1967 Edition shall, upon conviction, be guilty of a misdemeanor and subject to a fine of not more than \$100.00 or imprisonment in the City Jail of the City of Hammond, Louisiana for a period not exceeding thirty (30) days or by both such fine and imprisonment at the discretion of the City Judge of the City Court of the City of Hammond.

Section 4: All ordinances or parts in conflict herewith are hereby repealed.

Section 5: This ordinance, directly affecting the public health, safety and welfare, shall become effective immediately upon adoption.

ADOPTED BY THE COMMISSION COUNCIL OF THE CITY OF HAMMOND, LOUISIANA, IN REGULAR SESSION, ON THIS 9TH DAY OF JULY, 1968.


SAM E. SAIK, MAYOR


JANE ALLEN, SECRETARY

published July 11, 1968

ORDINANCE NO. 535, C. S.

AN ORDINANCE BY THE CITY OF HAMMOND, LOUISIANA, ADOPTING THE NATIONAL ELECTRICAL CODE of 1965 AS PROMULGATED BY THE NATIONAL FIRE PROTECTION ASSOCIATION: AND PROVIDING FOR THE PENALTIES FOR VIOLATING SAID CODE.

BE IT ORDAINED BY THE COMMISSION COUNCIL OF THE CITY OF HAMMOND, LOUISIANA:

Section 1: The Commission Council of the City of Hammond, Louisiana, does by this ordinance hereby adopt for its use the National Electrical Code of 1965 as promulgated by the National Fire Protection Association.

Section 2: A copy of National Electrical Code of 1965 as promulgated by the National Fire Protection Association shall at all times be available for public inspection and use in the City Hall of the City of Hammond, Louisiana.

Section 3: Any person, firm or corporation who violates any provisions of the National Electrical Code of 1965 as promulgated by the National Fire Protection Association shall, upon conviction, be guilty of a misdemeanor and subject to a fine of not more than \$100.00 or imprisonment in the city jale of the City of Hammond, Louisiana for a period not exceeding thirty (30) days or by both such fine and imprisonment at the discretion of the City Judge of the City Court of the City of Hammond.

Section 4: All ordinances or parts in conflict herewith are hereby repealed.

Section 5: This ordinance, directly affecting the public health, safety and welfare, shall become effective immediately upon adoption.

ADOPTED BY THE COMMISSION COUNCIL OF THE CITY OF HAMMOND, LOUISIANA, IN REGULAR SESSION, ON THIS 9TH DAY OF JULY, 1968.



SAM E. SAIK, MAYOR



JANE ALLEN, SECRETARY

published July 11. 1968

104

ORDINANCE NO. 536, C. S.

AN ORDINANCE BY THE CITY OF HAMMOND, LOUISIANA, ADOPTING THE SOUTHERN STANDARD HOUSING CODE, 1965 EDITION, AS PROMULGATED BY THE SOUTHERN BUILDING CODE CONGRESS : AND PROVIDING FOR THE PENALTIES FOR VIOLATING SAID CODE.

BE IT ORDAINED BY THE COMMISSION COUNCIL OF THE CITY OF HAMMOND, LOUISIANA:

Section 1: The Commission Council of the City of Hammond, Louisiana does by this ordinance hereby adopt for its use the Southern Standard Housing Code, 1965 Edition, as promulgated by the Southern Building Code Congress.


Section 2: A copy of the Southern Standard Housing Code, 1965 Edition, as promulgated by the Southern Building Code Congress shall at all times be available for public inspection and use in the City Hall of the City of Hammond, Louisiana.

Section 3: Any person, firm or corporation who violates any provisions of the Southern Standard Housing Code, 1965 Edition, as promulgated by the Southern Building Code Congress, shall, upon conviction, be guilty of a misdemeanor and subject to a fine of not more than \$100.00 or imprisonment in the City Jail of the City of Hammond, Louisiana, for a period not exceeding thirty (30) days or by both such fine and imprisonment at the discretion of the City Judge of the City Court of the City of Hammond.

Section 4: All ordinances or parts in conflict herewith are hereby repealed.

Section 5: This ordinance, directly affecting the public health, safety and welfare, shall become effective immediately upon adoption.

ADOPTED BY THE COMMISSION COUNCIL OF THE CITY OF HAMMOND, LOUISIANA, IN REGULAR SESSION, ON THIS 9TH DAY OF JULY, 1968.


SAM E. SAIK, MAYOR


JANE ALLEN, SECRETARY

Published July 11, 1968

108

ORDINANCE NO. 537, C. S.

AN ORDINANCE BY THE CITY OF HAMMOND, LOUISIANA, ADOPTING THE SANITARY CODE OF THE STATE OF LOUISIANA, CHAPTER X-A PLUMBING, IN ACCORDANCE WITH TITLE 40 OF THE LOUISIANA REVISED STATUTES OF 1950 AS AMENDED: AND PROVIDING FOR THE PENALTIES FOR VIOLATING SAID CODE.

BE IT ORDAINED BY THE COMMISSION COUNCIL OF THE CITY OF HAMMOND, LOUISIANA:

Section 1: The Sanitary Code of the State of Louisiana, Chapter X-A Plumbing in accordance with Title 40 of Louisiana Revised Statutes of 1950, as amended, is hereby adopted by the Commission Council of the City of Hammond, Louisiana.


Section 2: Ordinance No. 34, C. S. is hereby expressly repealed.

Section 3: A copy of the Sanitary Code of the State of Louisiana, Chapter X-A Plumbing, on accordance with Title 40 of Louisiana Revised Statutes of 1950, as amended, shall at all times be available for public inspection and use in the City Hall of the City of Hammond, Louisiana.

Section 4: Any person, firm or corporation who violates any provisions of the Sanitary Code of the State of Louisiana, Chapter X-A Plumbing, in accordance with Title 40 of Louisiana Revised Statutes of 1950 as amended, shall, upon conviction, be guilty of a misdemeanor and subject to a fine of not more than \$100.00 or imprisonment in the city jail of the City of Hammond, Louisiana, for a period not exceeding thirty (30) days or by both such fine and imprisonment at the discretion of the City Judge of the City Court of the City of Hammond.

Section 5: This ordinance, directly affecting the public health, safety and welfare, shall become effective immediately upon adoption.

ADOPTED BY THE COMMISSION COUNCIL OF THE CITY OF HAMMOND, LOUISIANA, IN REGULAR SESSION, ON THIS 9TH DAY OF JULY, 1968.



SAM E. SAIK, MAYOR



JANE ALLEN, SECRETARY

Published July 11, 1968

401	<u>PROTECTION OF LIFE AND PROPERTY</u>	\$ 256,190.00
401 - 1	<u>Civil Defense:</u>	\$ 1,000.00
	<u>City Court:</u>	
401 - 2	Salaries	14,000.00
	<u>Fire Department:</u>	111,114.00
401 - 3	Salaries	\$ 76,644.00
401 - 4	Operation and Maintenance Trucks and Equipment	4,370.00
401 - 5	Uniforms	550.00
401 - 6	Supplies, Utilities and Expense	6,050.00
401 - 7	Volunteer Fire Department	6,500.00
401 - 8	Firemen's Pension Fund	<u>17,000.00</u>
		\$111,114.00
	<u>Police Department:</u>	103,826.00
401 - 9	Salaries	\$ 84,876.00
401 - 10	Uniforms	2,300.00
401 - 11	Operation and Maintenance Automobiles	9,125.00
401 - 12	Supplies, Utilities and Expense	4,000.00
401 - 13	Jail Expense	700.00
401 - 14	Subsistence of Prisoners	1,825.00
401 - 15	Education, Training and Information	<u>1,000.00</u>
		\$103,826.00
401 - 16	<u>Street and Traffic Lights:</u>	<u>26,250.00</u>
		\$256,190.00
	<u>CARE AND MAINTENANCE OF PUBLIC PROPERTY:</u>	\$ 38,155.00
402 - 1	<u>City Hall:</u>	\$ 6,230.00
402 - 1	Janitor's Salary	\$ 2,730.00
402 - 2	Supplies, Utilities and Expense	<u>3,500.00</u>
		\$ 6,230.00
	<u>Clarke Park and Cate Square:</u>	\$ 8,754.00
402 - 3	Maintenance Equipment and Supplies	\$ 1,500.00
402 - 4	Wages - Caretakers	<u>7,254.00</u>
		\$ 8,754.00
	<u>Zemurray Memorial Park:</u>	\$ 5,127.00
402 - 5	Maintenance Equipment and Supplies	\$ 1,500.00
402 - 6	Wages - Caretakers	<u>3,627.00</u>
		\$ 5,127.00
	<u>Parking Mall:</u>	\$ 4,127.00
402 - 7	Materials and Expense	\$ 500.00
402 - 8	Wages - Caretakers	<u>3,627.00</u>
		\$ 4,127.00

	<u>Miller Memorial Library:</u>	\$	750.00	
402 - 9	Supplies and Expense	\$	750.00	
	<u>North Orange Street Park:</u>	\$	4,427.00	
402 - 10	Supplies and Expense	\$	800.00	
402 - 11	Wages - Caretakers		<u>3,627.00</u>	
		\$	4,427.00	
	<u>Community Center:</u>	\$	4,640.00	
402 - 12	Supplies and Expense	\$	1,000.00	
402 - 13	Wages - Caretakers		<u>3,640.00</u>	
		\$	4,640.00	
	<u>Reimer's Field:</u>	\$	1,000.00	
402 - 14	Supplies and Expense	\$	1,000.00	
	<u>Mooney Avenue Playground:</u>	\$	700.00	
402 - 15 ✓	Supplies and Expense	\$	700.00	
	<u>Airport:</u>	\$	2,400.00	
402 - 16	Utilities and Expense	\$	2,400.00	
			<u>\$ 38,155.00</u>	
403	<u>PUBLIC HEALTH, SANITATION AND SEWERS</u>			\$ 123,440.00
	<u>Sanitation Department:</u>	\$	30,260.00	
403 - 1	Operation and Maintenance			
	Trucks and Expense	\$	7,200.00	
403 - 2	Wages		<u>23,060.00</u>	
			\$30,260.00	
	<u>Sanitary Land Fill Operation:</u>	\$	16,000.00	
403 - 3	Maintenance of Equipment	\$	12,000.00	
403 - 4	Wages		<u>4,000.00</u>	
			\$16,000.00	
	<u>Sewer Department:</u>	\$	14,160.00	
403 - 5	Utilities	\$	3,000.00	
403 - 6	Repairs and Maintenance			
	Sewers and Disposal Plants		7,000.00	
403 - 7	Wages		<u>4,160.00</u>	
			\$14,160.00	
	<u>Water Department:</u>	\$	60,970.00	
403 - 8	Utilities	\$	6,500.00	
403 - 9	Operation and Maintenance			
	Trucks		2,500.00	
403 - 10	Supplies and Expense		10,000.00	
403 - 11	Salaries		39,970.00	
403 - 12	Water Meters		<u>2,000.00</u>	
			\$60,970.00	
	<u>Health Department:</u>	\$	2,050.00	
403 - 13	Coroner's Fees	\$	250.00	
403 - 14	Rat and Pigeon Eradication		1,000.00	
403 - 15	Dog Impounding		<u>800.00</u>	
			\$2,050.00	
				<u>\$123,440.00</u>

Sales Tax Improvement Bonds

Bonds Payable	0	
Interest Expense	\$ 40,898.16	
Payable from ST-1 "Sinking Funds"		\$ 40,898.16

Debt Service Funds

New Sewer Bonds		
Receipts - 2½ mills		\$ 20,500.00
Bonds Payable	\$ 16,000.00	
Interest Expense	<u>3,410.00</u>	<u>19,410.00</u>
		\$ 1,090.00
New Water Bonds		
Receipts - 1½ mills		\$ 12,300.00
Bonds Payable	\$ 9,000.00	
Interest Expense	<u>1,952.50</u>	<u>10,952.50</u>
		\$ 1,347.50

Library, Cemetery, Public Parks Bonds:

Receipts - 0 mills		
Bonds Payable	\$17,000.00	
Interest Expense	<u>8,847.50</u>	
		\$ 25,847.50

Public Improvement Bonds:

Receipts - 5 mills		\$ 41,000.00
Series "A" Bonds and Interest	\$11,713.00	
Series "B" Bonds and Interest	17,079.00	
Series "C" Bonds and Interest	<u>6,026.25</u>	<u>\$ 34,818.25</u>
		\$ 6,181.75

ADOPTED BY THE COMMISSION COUNCIL OF THE CITY OF HAMMOND AT A REGULAR MEETING HELD ON THE 2ND DAY OF JULY, 1968.

David E. Erik
MAYOR

Jane Allen
SECRETARY

Published July 11, 1968
amended Ord. # 351 -

114

ORDINANCE NO. 539, C. S.

AN ORDINANCE AMENDING ORDINANCE NO. 346, C. S. (HAMMOND ZONING ORDINANCE) BY REZONING CERTAIN PROPERTY FROM "R-11" RESIDENTIAL TO THE "A" APARTMENT DISTRICT.

BE IT ORDAINED by the Mayor and Commission Council of the City of Hammond that:

SECTION 1: Pursuant to a Public Hearing held on July 9, 1968, the following described property is hereby rezoned from "R-11" Residential to the "A" Apartment District:


Starting at the northeast corner of Western and Nashville Avenues, thence north 300' on Nashville Avenue to a point of beginning, thence east 325', thence north 360', thence west 325', thence south 360' to the point of beginning. Said property is the property belonging to Sam Pittaro and is bounded on the west by Nashville Avenue, on the south by other property of Sam Pittaro, on the east by property of Robert A. Maurin, Jr., and on the north by property of Josephine and Rose Alfonso.

SECTION 2: Ordinance No. 346, C. S., Section 2 and the City of Hammond Zoning Map dated June 1, 1960, are hereby amended so that the above described property shall be rezoned from "R-11" Residential to the "A" Apartment District.

This ordinance shall take effect and be in force as provided by law.

Adopted by the Commission Council of the City of Hammond, Louisiana, this 9th day of July, 1968.


SAM E. SAIK, MAYOR


JANE ALLEN, SECRETARY

Published July 11, 1968

ORDINANCE NO. 540, C. S.

AN ORDINANCE AMENDING ORDINANCE NO. 346, C. S. (HAMMOND ZONING ORDINANCE)
BY REZONING CERTAIN PROPERTY FROM "R-5" RESIDENTIAL TO "B" BUSINESS:

BE IT ORDAINED by the Mayor and Commission Council of the City of Hammond,
that:

SECTION 1: Pursuant to a Public Hearing held on July 16, 1968, the follow-
ing described property is hereby rezoned from "R-5" Residential to "B"
Business:


The north 2/3rds of the SE $\frac{1}{4}$ of Fractional Block 25 of the Iowa
Addition to the City of Hammond being 100' wide between parall-
el lines running east and west, fronting approximately 102' on
Range Road; the north line being approximately 176' and the
south line being approximately 150'.

Said property is the property belonging to Parnell Fields and
is situated at the intersection of Park Avenue and Range Road.

SECTION 2: Ordinance No. 346, C. S., Section 2 and the City of Hammond
Zoning Map dated June 1, 1960, are hereby amended so that the above des-
cribed property shall be rezoned from "R-5" Residential to "B" Business.

This ordinance shall take effect and be in force as provided by law.

Adopted by the Commission Council of the City of Hammond, Louisiana, this
16th day of July, 1968.


Mayor


Secretary

Published July 18, 1968

148

ORDINANCE NO. 541, C. S.

AN ORDINANCE AMENDING ORDINANCE NO. 346, C. S. (HAMMOND ZONING ORDINANCE) BY REZONING CERTAIN PROPERTY FROM "R-11" RESIDENTIAL TO THE "A" APARTMENT DISTRICT:

BE IT ORDAINED by the Mayor and Commission Council of the City of Hammond, that:

SECTION 1: Pursuant to a Public Hearing held on July 16, 1968, the following described property is hereby rezoned from "R-11" Residential to the "A" Apartment District:


A strip of land bounded on the west by North Oak Street, on the east by the main line of the Illinois Central Railroad, on the south by the property line of the Brent Apartments and on the north by Columbus Drive, less and except property belonging to Southeastern Louisiana College and the City of Hammond, Louisiana.

SECTION 2: Ordinance No. 346, C. S., Section 2 and the City of Hammond Zoning Map dated June 1, 1960, are hereby amended so that the above described property shall be rezoned from "R-11" Residential to the "A" Apartment District.

This ordinance shall take effect and be in force as provided by law.

Adopted by the Commission Council of the City of Hammond, Louisiana, this 16th day of July, 1968.


Mayor


Secretary

Published July 18, 1968

ORDINANCE NO. 542, C. S.

AN ORDINANCE AMENDING ORDINANCE NO. 534, C. S. BY ADDING A SCHEDULE OF FEES FOR BUILDING PERMITS.

BE IT ORDAINED BY THE COMMISSION COUNCIL OF THE CITY OF HAMMOND, LOUISIANA, that:

SECTION 1: Ordinance No. 534, C. S. (Hammond Building Code) is hereby amended by adding the following as Paragraph "D" under Section 5 of said Building Code:

"The building inspector shall collect the following fees where the cost of construction or repair is:

Not less than	\$ 100.00	nor more than	\$ 1,500.00	\$ 5.00
Not less than	1,500.00	nor more than	3,000.00	7.50
Not less than	3,000.00	nor more than	5,000.00	10.00
Not less than	5,000.00	nor more than	8,000.00	12.50
Not less than	8,000.00	nor more than	12,000.00	15.00
Not less than	12,000.00	nor more than	18,000.00	17.50
Not less than	18,000.00	nor more than	25,000.00	20.00
\$25,000.00				25.00

Where the cost is above ~~\$25.00~~ ^{\$25,000.00} the fee shall be 1/10 of 1% of the total construction cost.

On any permit not covered by the above schedule, the building inspector shall charge a minimum fee of \$1.00."

ADOPTED BY THE COMMISSION COUNCIL OF THE CITY OF HAMMOND THIS 23RD DAY OF JULY, 1968.


SAM E. SAIK, MAYOR


Jane Allen, Secretary

published July 25, 1968

118
ORDINANCE NO. 543, C. S.

AN ORDINANCE ACCEPTING THE WORK, LEVYING THE ASSESSMENT AND AUTHORIZING THE ISSUANCE OF CERTIFICATES FOR THE COST OF PAVING ALABAMA STREET FROM ITS INTERSECTION WITH CAROLINA STREET WESTERLY TO THE DRAINAGE CANAL, IN THE CITY OF HAMMOND, LOUISIANA.

BE IT ORDAINED BY THE COMMISSION COUNCIL OF THE CITY OF HAMMOND:

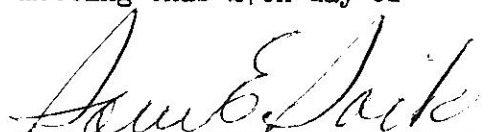
SECTION 1: That the work of Hammond Asphalt Company, Inc. under its contract with the City of Hammond, Louisiana, dated March 12, 1968, having been satisfactorily performed, is hereby accepted.


SECTION 2: That the entire cost of this improvement, aggregating the total sum of Three Thousand Seventy-Three Dollars (\$3,073.00) be and the same is hereby apportioned and assessed on the basis of the number of square feet of pavement in front of each property owner's front line to the center of the pavement as follows:

Ernestine and Louis Carter, 150 feet frontage	\$ 658.50
Mable Commager Scott, 100 feet frontage	439.00
Stanley Bauerle, 100 feet frontage	439.00
Percy Donald, 100 feet frontage	439.00
D. D. Davidge Construction Company, Inc., 50 feet frontage	219.50
Clifton Starwood, 100 feet frontage	439.00
Riley Wilson, 100 feet frontage	439.00
	<u>\$ 3,073.00</u>

SECTION 3: That the obligation of the City of Hammond under its contract with Hammond Asphalt Company, Inc. is to be fully satisfied including all payments previously made and that this ordinance is to act as a full and complete discharge of the City's obligation under the contract mentioned above.

ADOPTED By the Commission Council at regular meeting this 27th day of August, 1968.


SAM E. SAIK, Mayor


JANE ALLEN, Secretary

Published Sept 5, 1968

ORDINANCE NO. 544, C. S.

LOCAL OR SPECIAL ASSESSMENT ORDINANCE NO. 544, C. S. FOR THE CITY OF HAMMOND, LOUISIANA, FOR THE YEAR 1968.

AN ORDINANCE ACCEPTING AND APPROVING THE CERTIFIED STATEMENT OR REPORT OF CLIFFORD G. WEBB, ENGINEER FOR THE CITY OF HAMMOND, LOUISIANA, SHOWING IN DETAIL THE TOTAL COST OF PAVING OF, INCLUDING STREET INTERSECTIONS, ENGINEER'S AND ATTORNEY'S FEES AND ALL OTHER COSTS OF SAID IMPROVEMENTS, OF ALABAMA STREET FROM ITS INTERSECTION WITH CAROLINA STREET WESTERLY TO THE DRAINAGE CANAL, WITHIN THE CORPORATE LIMITS OF THE CITY OF HAMMOND, LOUISIANA, ALL IN ACCORDANCE WITH CONTRACT AWARDED FOR MATERIALS FOR SAID IMPROVEMENTS.

SECTION 1: BE IT ORDAINED BY THE MAYOR AND COMMISSION COUNCIL OF THE CITY OF HAMMOND, LOUISIANA, acting as the governing authority of said City, that the certified statements or report of Clifford G. Webb, Engineer of the City of Hammond, Louisiana, showing in detail the total cost of the construction of pavement, including street intersections, engineer's and attorney's fees, together with all other incidental costs thereof, of the following street, all within the corporate limits of the City of Hammond, Louisiana, all in accordance with contracts awarded for materials, etc. be and the same is hereby accepted after having been examined and approved and which report is as follows, to-wit:

TO THE HONORABLE MAYOR AND COMMISSION COUNCIL OF THE CITY OF HAMMOND, LOUISIANA:

GENTLEMEN: In accordance with the provisions of Revised Statutes Title 33, Section 3301 through 3319, as amended and other provisions of Title 33 which are applicable, I submit you herewith certified statement or reports covering the cost of the construction of a pavement, including street intersections, engineer's and attorney's fees, together with all other incidental costs thereof, of the following street, all within the corporate limits of the City of Hammond, Louisiana, all in accordance with contract awarded for materials, etc. and which are as follows, to-wit:

Cost of paving Alabama Street from its intersection with Carolina Street westerly to the drainage canal

Property Frontage	700 feet	
Contract price with Hammond Asphalt Company, Inc. (for materials, equipment, supplies and labor)		\$ 2,476.08
Engineering fee		247.61
Attorney's fees		247.61
Advertising and recording charges		101.70
TOTAL COST		\$ 3,073.00

Property Frontage 700 feet @ \$4.39

Amount chargeable to each lot or parcel of real estate:

NORTH SIDE:

(1) Ernestine and Louis Carter - 150 feet, Lots 24, 25 and 26, Block 6, Colonial Place Addition, City of Hammond, Parish of Tangipahoa, State of Louisiana	\$ 658.50
(2) Mable Commager Scott - 100 feet, Lots 22 and 23, Block 6, Colonial Place Addition, City of Hammond, Parish of Tangipahoa, State of Louisiana	439.00
(3) Stanley Bauerle - 100 feet, Lots 20 and 21, Block 6, Colonial Place Addition, City of Hammond, Parish of Tangipahoa, State of Louisiana	439.00

SOUTH SIDE:

- (1) Clifton Starwood - 100 feet, Lots 1 and 2, Square 5, Colonial Place Addition, City of Hammond, Parish of Tangipahoa, State of Louisiana 439.00
- (2) Percy Donald - 100 feet, Lots 3 and 4, Block 5, Colonial Place Addition, City of Hammond, Parish of Tangipahoa, State of Louisiana 439.00
- (3) D. D. Davidge Construction Company, Inc. - 50 feet, Lot 5, Block 5, Colonial Place Addition, City of Hammond, Parish of Tangipahoa, State of Louisiana 219.00
- (4) Riley Wilson - 100 feet, Lots 6 and 7, Block 5, Colonial Place Addition, City of Hammond, Parish of Tangipahoa, State of Louisiana 439.00

I hereby certify that the above and foregoing is true and correct to the best of my knowledge and belief.

Respectfully submitted,

WEBB ENGINEERING COMPANY

BY:

Clifford G. Webb
Consulting Engineer
City of Hammond, Louisiana

SECTION 2: BE IT FURTHER ORDAINED That in accordance with the aforesaid reports which are hereby accepted and approved and that in compliance with the provisions of Revised Statutes Title 33, Sections 3301 through 3319, as amended and other provisions of Title 33 which are applicable, that the said property so approved shall be assessed for those charges covering the cost thereof chargeable to each lot or parcel of real estate abutting thereon in proportion to the frontage thereon in accordance with said Revised Statutes Title 33, Sections 3301 through 3319, as amended, and other provisions of Title 33 which are applicable.

This Ordinance having been submitted to a vote, the vote thereon was as follows:

YEAS: Sam E. Saik, John J. Cosner, Jr., and Conrad E. Anderson

NAYS: None

And the ordinance was declared adopted on this the 27th day of August, 1968.

Sam E. Saik
SAM E. SAIK, Mayor

Jane Allen
JANE ALLEN, Secretary

Published Sept. 5, 1968

ORDINANCE NO. 545, C. S.

LOCAL OR SPECIAL ASSESSMENT ORDINANCE NO. 545, C. S. OF THE CITY OF HAMMOND, STATE OF LOUISIANA, FOR THE YEAR 1968.

AN ORDINANCE PROVIDING FOR THE LEVYING OF A LOCAL OR SPECIAL ASSESSMENT ON EACH LOT OR PARCEL OF REAL ESTATE ABUTTING ON A CERTAIN STREET WITHIN THE CORPORATE LIMITS OF THE CITY OF HAMMOND, LOUISIANA, IN PROPORTION THAT THE FRONTAGE ON EACH BEARS TO ALL THE ABUTTING LOTS OR PARCELS OF REAL ESTATE ON SAID STREET, ALL IN ACCORDANCE WITH REVISED STATUTES TITLE 33, SECTIONS 3301 THROUGH 3319, AS AMENDED AND OTHER PROVISIONS OF TITLE 33 WHICH ARE APPLICABLE.

BE IT ORDAINED BY THE MAYOR AND COMMISSION COUNCIL OF THE CITY OF HAMMOND, LOUISIANA, ACTING AS THE GOVERNING AUTHORITY OF SAID CITY:

SECTION 1: That in compliance with and under the authority of Revised Statutes Title 33, Sections 3301 through 3319, as amended, and other provisions of Title 33 which are applicable, other constitutional statutory authority, and the certified statement or report of Hon. Clifford G. Webb, Engineer of the City of Hammond, Louisiana, that there be and there is hereby levied a local or special assessment on each and every lot or parcel of real estate abutting on Alabama Street from its intersection with Carolina Street Westerly to the Drainage Canal, in the City of Hammond, Louisiana, to cover the total cost of the construction of a pavement, including street intersections, engineer's and attorney's fees, and other costs incidental thereto, chargeable to each lot or parcel of real estate abutting said improvements in proportion that the frontage of each bears to all of the abutting lots or parcels of real estate improved, as follows, to-wit:

ALABAMA STREET from its intersection with Carolina Street westerly to the Drainage Canal:

NORTH SIDE:

- (1)
Ernestine and Louis Carter - 150 feet, Lots 24, 25 and 26,
Block 6, Colonial Place Addition, City of Hammond, Parish of
Tangipahoa, State of Louisiana \$ 658.50
- (2)
Mable Commager Scott - 100 feet, Lots 22 and 23, Block 6,
Colonial Place Addition, City of Hammond, Parish of Tangi-
pahoa, State of Louisiana 439.00
- (3)
Stanley Bauerle - 100 feet, Lots 20 and 21, Block 6, Colonial
Place Addition, City of Hammond, Parish of Tangipahoa, State
of Louisiana 439.00

SOUTH SIDE:

- (1)
Clifton Starwood - 100 feet, Lots 1 and 2, Square 5, Colonial
Place Addition, City of Hammond, Parish of Tangipahoa, State
of Louisiana 439.00
- (2)
Percy Donald - 100 feet, Lots 3 and 4, Block 5, Colonial Place
Addition, City of Hammond, Parish of Tangipahoa, State of
Louisiana 439.00
- (3) D. D. Davidge Construction Company, Inc. - 50 feet, Lot 5,
Block 5, Colonial Place Addition, City of Hammond, Parish of
Tangipahoa, State of Louisiana 219.50
- (4)
Riley Wilson - 100 feet, Lots 6 and 7, Block 5, Colonial Place
Addition, City of Hammond, Parish of Tangipahoa, State of
Louisiana 439.00

SECTION 2: That the amounts herein assessed shall be due and collectible immediately upon the passage of this Ordinance, and if not paid within thirty days from the date of the adoption thereof, namely, on the 26th day of September, 1968, it will be conclusively assumed that any property owner whose property is affected thereby, exercises the right or option, which is hereby authorized, to pay the respective amount due and herein assessed by this Ordinance in equal annual installments bearing interest at the rate of six per cent (6%) per annum, the first installment to become due December 31, 1968, and annually thereafter until paid, all in accord with Revised Statutes 33:3306, as amended. The failure to pay any installment or the interest thereon when due, shall ipso facto cause all other installments and interest thereon to become due and payable and the City of Hammond, Louisiana, shall through its proper authority, within thirty days from date of such default, proceed against the property or properties on which said defaults exist, for the collection of the total amount due thereon, including interest, plus ten per cent (10%) additional on principal and interest unpaid as attorney's fees.

SECTION 3: That the certified copy of this Ordinance levying the local or special assessments on the real estate hereinabove set out shall be filed with the Clerk of Court in and for the Parish of Tangipahoa, Louisiana, who shall forthwith record the same in the Mortgage Records of the Parish of Tangipahoa, Louisiana, and that when so filed and recorded, shall operate as a lien and privilege against each lot or parcel of real estate herein assessed, and which said lien and privilege shall prime all other claims except taxes.


SECTION 4: That any and all payments paid in cash in payment of the assessments herein levied shall be expended for no other purpose than for the payment of the cost of said improvements herein referred to.


This Ordinance having been submitted to a vote, the vote thereon was as follows:

YEAS: Sam E. Saik, John J. Cosner, Jr., and Conrad E. Anderson

NAYS: None

And the Ordinance was declared adopted on this 27th day of August, 1968.


SAM E. SAIK, Mayor


JANE ALLEN, Secretary

Published September 5, 1968

ORDINANCE NO. 546, C. S.

AN ORDINANCE ACCEPTING THE WORK OF W. R. ALDRICH COMPANY, LEVYING THE ASSESSMENT AND AUTHORIZING THE ISSUANCE OF CERTIFICATES FOR THE COST OF PAVING CERTAIN STREETS IN THE CITY OF HAMMOND, LOUISIANA.

BE IT ORDAINED BY THE COMMISSION COUNCIL OF THE CITY OF HAMMOND:

SECTION 1: That the work of W. R. Aldrich Company under its contract with the City of Hammond, Louisiana, dated August 16, 1966, having been satisfactorily performed, is hereby accepted.

SECTION 2: That the entire cost of this improvement, aggregating the total sum of Eighty-Six Thousand Nine Hundred Seventy-Three and 88/100 Dollars (\$86,973.88) be and the same is hereby apportioned and assessed on the basis of the number of feet of pavement in front of each property owner's front line to the center of the pavement as follows:

MAGAZINE STREET (RANGE ROAD WEST TO ORANGE STREET)

SOUTH SIDE:	FRONTAGE	ASSESSMENT
Sadie Hughes Glasper, 362 feet		\$702.28
Claude and Annie McGee, 143 feet		277.42
Estate of Henry and Irma Matthews, 50 feet		97.00
Roosevelt Matthews, 30 feet		58.20
Horace Smith, 100 feet		194.00
Fannie Lampton King, 100 feet		194.00
Thomas Cosey, 50 feet		97.00
Jessie Griffin, 100 feet		194.00
Lula Barney, 50 feet		97.00
Lula Wilson, 155 feet		300.70
Dr. Sedgie Newsom, 75 feet		145.50
Dixiana Industries, 60 feet		116.40
Jessie Burnes, 160 feet		310.40
Viola Freeman, 277 feet		537.38
Taylor Watts, 52 feet		100.88
Johnnie Mix, 150 feet		291.00
Eleanor Garrett, 77 feet		149.38
Eleanor Garrett and Hattie Cason, 173 feet		335.62
Bernice Kemp, 50 feet		97.00
Annie Dunomes, 250 feet		485.00

NORTH SIDE:

Beatrice Muse Womsley, 72.5 feet	140.65
Matteal L. Johnson, 72.5 feet	140.65
Beulah Brown, 70 feet	135.80
James Brown, Jr., 75 feet	145.50
Leslie N. Andrews, Jr. and Dorothy Andrews, 145 feet	281.30
Louis Carter, 75 feet	145.50
Louis and Ernestine C. Carter, 145 feet	281.30
Joe Smith, 70 feet	135.80
Louis Carter, 145 feet	281.30
Madeline Griffin, 224 feet	434.56
Scott Williams, 66.5 feet	129.01
Willie Williams, 87.5 feet	169.75
Louis and Cordie Mae Jackson, 137 feet	265.78
Zion Memorial AME Church, 90 feet	174.60
Pinkey Ruffin, 160 feet	310.40
Charles Tillis, 50 feet	97.00
Estate of J. B. Arnold, 202 feet	391.88
Ed Lindsey, 250 feet	485.00
Annie Clinton Dunomes, 150 feet	291.00
Charles Dixon, 150 feet	291.00
TOTAL	\$ 9,507.94

DUCK STREET (NORTH FROM COLORADO STREET 246 FEET)

ASSESSMENT

WEST SIDE:	FRONTAGE	
Estate of Amanda U. Anderson, 140 feet		\$271.60
Conrad Brown, 50 feet		97.00

Cate Estate, 50 feet	97.00
Edward and Dorothy Varnado, 6 feet	11.64

EAST SIDE:

Estate of Amanda U. Anderson, 140 feet	271.60
Alice Knighten, 100 feet	194.00
Mildred Williams, 6 feet	11.64
TOTAL	\$ 954.48

HOLLY STREET (COLORADO STREET NORTH TO DAKOTA STREET)

WEST SIDE:	FRONTAGE	ASSESSMENT
Lillie Mae Garmand, 150 feet		291.00
Lena Carter and Estate of Frances Carter, 150 feet		291.00
Florence Rollins, 150 feet		291.00

EAST SIDE:

Estate of Amanda U. Anderson, 140 feet	271.60
Kirby N. Knighten, 50 feet	97.00
Millie Carter, 159 feet	308.46
George Green, 50 feet	97.00
Conrad Brown, 50 feet	97.00
TOTAL	\$1,744.06

CAMPO STREET (NORTH FROM RAILROAD)

WEST SIDE:	FRONTAGE	ASSESSMENT
------------	----------	------------

CAMPO STREET (NORTH FROM RAILROAD)

WEST SIDE:	FRONTAGE	ASSESSMENT
James Rattler and Octave Mitchell, 45 feet		87.30
Hubert and Altee Wagner, 90 feet		174.60
Frank and Mary Armstead, 45 feet		87.30
Willie Cotton, 90 feet		174.60
Louise Lawson, 40 feet		77.60
Will Ernest, 30 feet		58.20
Henry Ernest, 40 feet		77.60
Mattie Maude and Alonzo Forrest, 40 feet		77.60
Mary Clark, 100 feet		194.00
Saul and Lizzie Cryer, 23 feet		44.62

EAST SIDE:

Bertha Jackson, 45 feet	87.30
Mattie Moore, 45 feet	87.30
Olivia W. Washington, 50 feet	97.00
Sarah Carr, 40 feet	77.60
Church of God in Christ, 140 feet	271.60
Fannie Perkins Jackson, 50 feet	97.00
Alma Knight, 50 feet	97.00
Martin Newsom and Ola Rae Forest, 50 feet	97.00
Hattie Watts Daniels, 50 feet	97.00
Walter Daniels, 50 feet	97.00
Saul and Lizzie Cryer, 23 feet	44.62
TOTAL	\$ 2,203.84

MICHIGAN AVENUE (CAMPO STREET WEST TO CANAL)

SOUTH SIDE:	FRONTAGE	ASSESSMENT
Will Cotton, 125 feet		\$ 242.50
William Harris, 125 feet		242.50
Celia Plummer, 100 feet		194.00
Mary Hutton, 50 feet		97.00
Marie Johnson, 50 feet		97.00
Fannie B. Jackson Moore, 36 feet		69.84

Eugene and Mary Belle Jackson, 26 feet	50.44
--	-------

NORTH SIDE:

Louise Lawson, 126 feet	244.44
Estate of Amanda U. Anderson, 136 feet	263.84
Eula Lemon, 150 feet	291.00
Della Love, 50 feet	97.00
Minnie Lee Love, 50 feet	97.00
TOTAL	\$1,986.56

MICHIGAN AVENUE (NORTH HOLLY STREET EAST TO ORANGE STREET)

SOUTH SIDE:	FRONTAGE	ASSESSMENT
-------------	----------	------------

Sam Marten, 150 feet	291.00
Luke Zabbia, 50 feet	97.00
Estate of Anthony J. Augello, 162 feet	314.28
Henry O'Neal, 50 feet	97.00
Ike Cook, 50 feet	97.00
L. W. Yokum, 42 feet	81.48

NORTH SIDE:

Estate of Anthony J. Augello, 275 feet	533.50
Sam Martin, 210 feet	407.40
Ike Cook, 65 feet	126.10
TOTAL	\$2,044.76

SUN LANE (MAGAZINE STREET NORTH TO CITY LIMITS)

WEST SIDE:	FRONTAGE	ASSESSMENT
------------	----------	------------

Louis and Cordie Mae Jackson, 122 feet	\$ 236.68
Elvira B. Bridgeman, 250 feet	485.00
Morris Watsky, 47 feet	91.18
Annie Mae Smith, 47 feet	91.18
Helen Williams, 65 feet	126.10
Margie and Arthur Ruffin, 65 feet	126.10
Willie Richardson, 195 feet	378.30
Will and Fannie Ruffin, 130 feet	252.20
Lucy Huff, 65 feet	126.10
Bernell Carter, 90 feet	174.60
Frank McLain, 155 feet	300.70
Odeell and Lucille B. Ruffin, 172 feet	333.68
Curtis Ruffin, 121 feet	234.74
Freddie Love, 209 feet	405.46

EAST SIDE:

Willie Williams, 100 feet	194.00
Scott Williams, 100 feet	194.00
Margaret Johnson, 100 feet	194.00
Delia Smith, 50 feet	97.00
Yvonne H. Andrews, 50 feet	97.00
Holton Hill, 350 feet	679.00
Fred D. Harris, 100 feet	194.00
Lular Miles, 150 feet	291.00
John Herron, 25 feet	48.50
Willie Harris, 100 feet	194.00
Hillary Lindsey, 75 feet	145.50
Zeke Mae Bess, 50 feet	97.00
Dock Richardson, 150 feet	291.00
Bytha McVay, 150 feet	291.00
Eddie Henry (Hendry), 100 feet	194.00
Charles E. Tillism Jr., 50 feet	97.00
TOTAL	\$6,660.02

HOOVER STREET (RANGE ROAD WEST TO SUN LANE)

SOUTH SIDE:	FRONTAGE	ASSESSMENT
-------------	----------	------------

Lawyer Johnson, 290 feet	562.60
--------------------------	--------

Holton Hill, 145 feet	281.30
Charles B. Hampton, 49.6 feet	96.23
Bessie and Claude Watts and Willie Mae Watts, 95.4 feet	185.07
Irving J. Varnado, 145 feet	281.30
Elizabeth J. Crawford, 145 feet	281.30
Estate of George Randall, 224 feet	434.56
Holton Hill, 150 feet	291.00

NORTH SIDE:

Yvonne Hunt Davis and Ernest Davis, 100 feet	194.00
Anthony Brumfield, 50 feet	97.00
Ora Lee Jackson, 150 feet	291.00
Ivy Lee and Dianne S. Carter, 155 feet	300.75
Henry and Melissa McDaniel, 174 feet	337.56
Ernest and Mary J. Evans, 145 feet	281.30
Estate of James Daniels, 160 feet	310.40
Fred D. Harris, 300 feet	582.00
TOTAL	\$4,807.32

WILLOW STREET (HOOVER STREET NORTH)

WEST SIDE:	FRONTAGE	ASSESSMENT
Ivy and Dianne Carter, 100 feet		194.00
Ben Jackson, 100 feet		194.00
Edgar and Charity Hess, Jr., 100 feet		194.00
Leola Barnes Wood, 100 feet		194.00
Sophie Dillon Dokes, 13 feet		25.22

EAST SIDE:

Ora Lee Jackson, 150 feet	291.00
John Albert and Godivia Reed, 100 feet	194.00
Henry Williams, 50 feet	97.00
Rebecca and Malcom Jones, 100 feet	194.00
Willie H. Betheley, 13 feet	25.22
TOTAL	\$1,602.44

APPLE STREET (HOOVER STREET NORTH TO CITY LIMITS)

WEST SIDE:	FRONTAGE	ASSESSMENT
Ernest and Mary J. Evans, 50 feet		\$ 97.00
Marten and Joyce Meyers, 85 feet		164.90
Yvonne Hunt Davis, 65 feet		125.10
Isadore Barber, 150 feet		291.00
Pearl Hess Hendricks, 100 feet		194.00
Evelyn Wells Brazil, 50 feet		97.00
Edgar and Charity Hess, 100 feet		194.00
Theodore Graziano, 100 feet		194.00
Isadore Barber, 50 feet		97.00
Louis and Carola J. Johnson, 50 feet		97.00
Henry Jones, 50 feet		97.00
James R. and Elsie Mae Burns, 92 feet		178.48

EAST SIDE:

W. V. Brewer, 50 feet	97.00
Henry and Melissa McDaniel, 50 feet	97.00
Minnie W. Simmons, 100 feet	194.00
Edgar and Charity Hess, Jr., 50 feet	97.00
Edgar Hess, Jr., 50 feet	97.00
Bessie H. Brandon, 100 feet	194.00
Jo Anna Ross Petty, 50 feet	97.00
James Hendricks and/or Mortgage Service, 50 feet	97.00
Lillian Robinson, 171 feet	331.74
D. Dunn, 100 feet	194.00
Charles Robinson, 121 feet	234.74
TOTAL	\$3,557.96

APPLE STREET (MAGAZINE STREET NORTH TO HOOVER STREET)

WEST SIDE:	FRONTAGE	ASSESSMENT
Louis and Ernestine Carter, 100 feet		\$ 194.00
Viola Tillis, 50 feet		97.00
Charles Tillis, 50 feet		97.00
Ella Booker, 200 feet		388.00
Lee P. McCaskey, 100 feet		194.00
Selven and Ruby Lee Cox, 50 feet		97.00
Ruth Moore Davis, 50 feet		97.00
Elizabeth J. Crawford, 100 feet		194.00
EAST SIDE:		
Louis Carter, 100 feet		194.00
George Hayes, 100 feet		194.00
Claudia D. Mason, 150 feet		291.00
L. C. and Ella Stansberry, 225 feet		436.50
Irving J. Varnado, et al, 175 feet		339.50
TOTAL		<u>\$2,813.00</u>

REED AVENUE (CORBIN ROAD SOUTH TO PEACH STREET)

EAST SIDE:	FRONTAGE	ASSESSMENT
Harris Bates, 300 feet		582.00
Freddie Wright, 75 feet		145.50
Lige Pool, 75 feet		145.50
Pete Torrence, 100 feet		194.00
Robbin Realty Company, Inc., 50 feet		97.00
Lorner Finley, 150 feet		291.00
Alton Lee, 120 feet		232.80
Charles James Henry, 80 feet		155.20
Elizabeth and Bernard Brashell, 50 feet		97.00
IDS Credit Corporation, 50 feet		97.00
Mid-State Homes, Inc. and/or Sidney E. and Leona McKay, 50 feet		97.00
Curtis Williams and Ernestine C. Williams, 50 feet		97.00
WEST SIDE:		
Odell Dillon, 150 feet		291.00
Burk Williams, 50 feet		97.00
Lucius and Geneva Pines, 100 feet		194.00
Church of Christ, 150 feet		291.00
Beatrice and Leonard McMorris, 50 feet		97.00
Harry Perkins, 50 feet		97.00
Alease R. Murry, 50 feet		97.00
William Varnado, 250 feet		485.00
Thomas B. White, 10 feet		19.40
Tullos and Catherine Brunfield, 50 feet		97.00
Coleen C. Landry, 50 feet		97.00
Leon White, 50 feet		97.00
Southeastern Finance Service, Inc. and Eugene Cousain, 50 feet		97.00
Will Felder, 50 feet		97.00
Henry and Bertha Mae James, 50 feet		97.00
TOTAL		<u>\$ 4,481.40</u>

SOUTH PINE STREET (SECOND AVENUE TO FIFTH AVENUE)

WEST SIDE:	FRONTAGE	ASSESSMENT
Edna Szymoniak and Gloria H. Todd, 300 feet		\$ 582.00
Edgar B. White, 250 feet		485.00
Albert Benton White, 50 feet		97.00
John and/or Booker Hamilton, 300 feet		582.00

EAST SIDE:

James S. Chandler, 150 feet	291.00
Myrtle Louise Caston, 50 feet	97.00
William J. Viers, et al, 100 feet	194.00
Hammond Well Drilling, Inc., 150 feet	291.00
Clara W. Hollis, 150 feet	291.00
Clara Jane Robertson, 50 feet	97.00
Mary Dean Doughty, 50 feet	97.00
Frank Wilson, 50 feet	97.00
Alfred and Emma W. McKnight, 150 feet	291.00
TOTAL	\$ 3,492.00

CORBIN ROAD (MOONEY AVENUE WEST TO 51 BYPASS)

NORTH SIDE:	FRONTAGE	ASSESSMENT
Estate of T. L. Mydland, 640 feet		\$ 1,241.60
Jessie Edwards and Robert Mack, 570 feet		1,105.80
Ellene and Ben Cook, 60 feet		116.40
Sam Recile (In Receivership), 636 feet		1,233.84
Estate of Hayes Bell and/or Beatrice Martin Bell, 640 feet		1,241.60

SOUTH SIDE:

Roosevelt McCray, 310 feet	601.40
Gertrude Clark, 137 feet	265.78
Robert Bankston, 58 feet	112.52
Cary Jackson Pines, 182 feet	353.08
Estate of Sara Wade and/or Harris Bates, 583 feet	1,131.02
Robert A. Maurin, Jr., 568 feet	1,101.92
Harris Bates, 300 feet	582.00
Odell Dillon, 100 feet	194.00
Josephine Harris, 100 feet	194.00
Johnnie and Ceola Clark, 100 feet	194.00
TOTAL	\$ 9,668.96

FLORIDA STREET (JACKSON ROAD WEST TO MOONEY AVENUE)

SOUTH SIDE:	FRONTAGE	ASSESSMENT
Thomas Efferson, 50 feet		\$ 97.00
Joe Lala, Jr., 50 feet		97.00
Patricia G. Mydland, 400 feet		776.00
James and Irma Scott, Jr., 50 feet		97.00
Bessie Burl Salter, 50 feet		97.00
Wilda A. Pigott, 118 feet		228.92
Estate of Mattie Greenfield, 250 feet		485.00
Estate of H. M. Price, 100 feet		194.00

NORTH SIDE:

Esterlee S. and Adolph Spain, 75 feet	145.00
Mary Tiggs and/or Ollice Tiggs, 195 feet	378.30
Mary Washington, 110 feet	213.40
Ellis Griffin, 118 feet	228.92
Joe Coleman, 50 feet	97.00
Estate of Luther Dillon and/or Amelia Dillon, 25 feet	48.50
Paul Giannobile, 25 feet	48.50
Estate of Nasif and Hyzeron A. Elias, 250 feet	485.00
TOTAL	\$ 3,717.04

PEAR STREET (REED STREET TO U. S. 51 BYPASS)

NORTH SIDE:	FRONTAGE	ASSESSMENT
Alease Murry, 150 feet		\$ 291.00
I. W. C. Dedrick, Jr., 150 feet		291.00

SOUTH SIDE:

William Varnado, 150 feet	291.00
---------------------------	--------

Rev. Benjamin West, 150 feet	291.00
TOTAL	\$ 1,164.00

PEACH STREET (51 BYPASS TO LOVETT STREET)

NORTH SIDE:	FRONTAGE	ASSESSMENT
Mortgage Service, Inc. and/or Willie Dillon, 100 feet		\$ 194.00
Wilfred Williams, 50 feet		97.00
Henry and/or Bertha James, 150 feet		291.00
Curtis Williams, 150 feet		291.00
Allen Burton, 50 feet		97.00
Elizabeth Hughes and/or Lizzie Seals, 100 feet		194.00

SOUTH SIDE:

Hammond Coca-Cola Bottling Company, Ltd., 530 feet	1,008.80
Donald Ray McGee, 100 feet	194.00
TOTAL	\$ 2,366.80

MORAN STREET (BONITA STREET WEST TO ORANGE STREET)

SOUTH SIDE:	FRONTAGE	ASSESSMENT
Louis C. Alexander, 202 feet		\$ 391.88
Walter Harris and/or Elizabeth Harris, 90 feet		174.60
Lee Mack, 70 feet		135.00
J. D. Bankston, 150 feet		291.00
Ben Jackson, 240 feet		465.60

NORTH SIDE:

L. S. (Ellis) and Jeannette Ellzey, 202 feet	391.88
Marshall Smith, 250 feet	485.00
Lee Mack, 300 feet	582.00
TOTAL	\$ 2,917.76

ORANGE STREET (COLORADO STREET NORTH TO CRYSTAL STREET)

WEST SIDE:	FRONTAGE	ASSESSMENT
East Side Benevolent Association, 140 feet		\$ 271.60
Fred E. and Laura Knighten, 50 feet		97.00
Mildred Williams, 80 feet		155.20
Sophie Dokes, 484 feet		938.96
Walter J. and Evelyn R. Daniels, 65 feet		126.10
John and Martha Hookfin, 74 feet		143.56
Evelyn Wells Brazil, 70 feet		135.80
Felix and Inez W. Charles, 111 feet		215.34
Estate of J. B. Arnold, 666 feet		1,292.04
Dixiana Industries, Inc., 165 feet		320.10
Alice S. and Alvin C. Evans, 107 feet		207.58
Conrad Brown, 50 feet		97.00
Luke Zabbia, 156 feet		302.64
Lawyer Johnson, Jr., 134 feet		259.96
Dorothy Davis, 178 feet		345.32

EAST SIDE:

Pearl Vaughn, 100 feet	194.00
Estate of J. B. Arnold, 100 feet	194.00
Estate of Joseph Locascio, 70 feet	135.80
Wilvin, Incorporated, 110 feet	213.40
Gladys Griffin, 75 feet	145.50
Ben Jackson, 200 feet	388.00
Lee Mack, 62 feet	120.28
Bernice T. Kemp, 85 feet	164.90
Virginia Crook, 85 feet	164.90
Annie Dunomes, 100 feet	194.00
Charles B. Dixon, 90 feet	175.60
Henrietta S. and Wilson Grady, 90 feet	174.60

James and Mildred Quinn, 115 feet	223.10
Dixiana Industries, Inc., 90 feet	174.60
Damien Kinchen and Al Alack, 315 feet	<u>611.10</u>
TOTAL	\$ 8,180.98

CRYSTAL STREET (ORANGE STREET WEST TO CHERRY STREET)

SOUTH SIDE:	FRONTAGE	ASSESSMENT
Dorothy Davis, 130 feet		\$ 252.20
Womack Realty Company, 114 feet		221.16
Charlie Muse and Lillie McCray Muse, 81 feet		157.14
Julia H. Thompson, 162 feet		314.28
Bernice Hobbs, 163 feet		316.22
Felix Crystal, 589 feet		<u>1,142.66</u>

NORTH SIDE:

Leon McCray, 578 feet	<u>1,121.32</u>
TOTAL	\$ 3,524.98

HARVEY STREET (SUN LANE WEST)

SOUTH SIDE:	FRONTAGE	ASSESSMENT
Bernel Carter, 96 feet		\$ 186.24
Joe and Lovelear Brister, Jr., 50 feet		97.00
Magie Hatfield, 50 feet		97.00
Lonnie R. Taylor, 100 feet		194.00
Sam Marten, 100 feet		194.00
Cooley Compton, 115 feet		223.10

NORTH SIDE:

Frank McClain, 380 feet	737.20
Lonnie Taylor, 131 feet	<u>254.14</u>
TOTAL	\$ 1,982.68

DAKOTA AVENUE (CHERRY STREET TO HOLLY STREET)

SOUTH SIDE:	FRONTAGE	ASSESSMENT
Frank Thomas, 154 feet		\$ 298.76
Isiah Smith, 50 feet		97.00
Nelson Garrett, 50 feet		97.00
Florence Rollins, 50 feet		97.00

NORTH SIDE:

Sarah Sheridan, 50 feet	97.00
Willie Bickham, 70 feet	135.80
Hattie Daniels, 38 feet	73.72
Anastasia Veal, 55 feet	<u>106.70</u>
TOTAL	\$ 1,002.98

LIVE OAK STREET (MOONEY AVENUE WEST TO NATCHEZ STREET)

SOUTH SIDE:	FRONTAGE	ASSESSMENT
P. D. Square, 414 feet		\$ 803.16
Gussie Banks, 282 feet		547.08
Coleman Johns, 145 feet		281.30
Patsy Tillman, 73 feet		141.62
Melvin Thorn, 189 feet		366.66
Joseph Landry, 60 feet		116.40
Glenn F. Tyner, 60 feet		116.40
John H. Halbert, Inc., 60 feet		116.40

NORTH SIDE:

Ethel Varnado, 223 feet	432.62
-------------------------	--------

Georgia V. Varnado, 186 feet	360.84
James Johnson, 51.3 feet	99.52
Nellie Davis, 51.3 feet	99.52
Dennis Ricks, 51.3 feet	99.52
William Monroe Barron, 50 feet	97.00
Sam Giles, 50 feet	97.00
Sam Giles, 50 feet	97.00
Ernestine Frazier, 50 feet	97.00
Maggie McMorris Jackson, 50 feet	97.00
Cornelia Westbrook, 50 feet	97.00
TOTAL	\$ 4,066.04

LOVETT STREET (PEACH STREET TO MISSISSIPPI STREET)

WEST SIDE:	FRONTAGE	ASSESSMENT
Donald Ray McGee, 64 feet		\$ 124.16
Calvin McGee, 50 feet		97.00
T. L. Hones, 50 feet		97.00
Sammie Kinchen, 50 feet		97.00
Frances Robinson, 50 feet		97.00
Estate of Albert Style, 396 feet		768.24


EAST SIDE:

Mary Henry, 210 feet	407.40
L. S. Carter, 236 feet	457.84
Sam Michele, 96 feet	186.24
Ben Jackson, 100 feet	194.00
TOTAL	\$ 2,525.88

TOTAL FRONTAGE:	44,831.9
TOTAL ASSESSMENT:	\$86,973.88

SECTION 3: That the obligation of the City of Hammond under its contract with W. R. Aldrich Company is to be fully satisfied including all payments previously made and that this ordinance is to act as a full and complete discharge of the City's obligation under the contract mentioned above.

ADOPTED By the Commission Council at regular meeting this 10th day of September, 1968.


SAM E. SALK, Mayor


Jane Allen, Secretary

Published: September 19, 1968

ORDINANCE No. 547, C.S.

LOCAL OR SPECIAL ASSESSMENT ORDINANCE NO. 547, C. S. FOR THE CITY OF HAMMOND, LOUISIANA, FOR THE YEAR 1968.

AN ORDINANCE ACCEPTING AND APPROVING THE CERTIFIED STATEMENT OR REPORT OF CLIFFORD G. WEBB, ENGINEER FOR THE CITY OF HAMMOND, LOUISIANA, SHOWING IN DETAIL THE TOTAL COST OF PAVING OF, INCLUDING STREET INTERSECTIONS, ENGINEER'S AND ATTORNEY'S FEES AND ALL OTHER COSTS OF SAID IMPROVEMENTS OF CERTAIN STREETS WITHIN THE CORPORATE LIMITS OF THE CITY OF HAMMOND, LOUISIANA, ALL IN ACCORDANCE WITH CONTRACT AWARDED FOR MATERIALS FOR SAID IMPROVEMENTS.

SECTION 1: BE IT ORDAINED BY THE MAYOR AND COMMISSION COUNCIL OF THE CITY OF HAMMOND, LOUISIANA, acting as the governing authority of said City, that the certified statements or report of Clifford G. Webb, Engineer of the City of Hammond, Louisiana, showing in detail the total cost of the construction of pavement, including street intersections, engineer's and attorney's fees, together with all other incidental costs thereof, of the following streets, all within the corporate limits of the City of Hammond, Louisiana, all in accordance with contracts awarded for materials, etc. be and the same is hereby accepted after having been examined and approved and which report is as follows, to-wit:

TO THE HONORABLE MAYOR AND COMMISSION COUNCIL OF THE CITY OF HAMMOND, LOUISIANA:

GENTLEMEN: In accordance with the provisions of Revised Statutes Title 33, Section 3301 through 3319, as amended and other provisions of Title 33 which are applicable, I submit you herewith certified statements or reports covering the cost of the construction of a pavement, including street intersections, engineer's and attorney's fees, together with all other incidental costs thereof, of the following streets, all within the corporate limits of the City of Hammond, Louisiana, all in accordance with contract awarded for materials, etc. and which are as follows, to-wit:

Cost of paving Magazine Street from its intersection with Range Road West to Orange Street; Duck Street from its intersection with Colorado Street North 246 feet; Holly Street from its intersection with Colorado Street North to Dakota Street; Campo Street North from the Railroad; Michigan Avenue from its intersection with Campo Street West to Canal; Michigan Avenue from its intersection with North Holly Street East to Orange Street; Sun Lane from its intersection with Magazine Street North to City limits; Hoover Street from its intersection with Range Road West to Sun Lane; Willow Street from its intersection with Hoover Street North; Apple Street from its intersection with Hoover Street North to City Limits; Apple Street from its intersection with Magazine Street North to Hoover Street; Reed Avenue from its intersection with Corbin Road South to Peach Street; South Pine Street from its intersection with Second Avenue to Fifth Avenue; Corbin Road from its intersection with Mooney Avenue West to 51 Bypass; Florida Street from its intersection with Jackson Road West to Mooney Avenue; Pear Street from its intersection with Reed Street to U. S. 51 Bypass; Peach Street from its intersection with 51 Bypass to Lovett Street; Moran Street from its intersection with Bonita Street West to Orange Street; Orange Street from its intersection with Colorado Street North to Crystal Street; Crystal Street from its intersection with Orange Street West to Cherry Street; Harvey Street from its intersection with Sun Lane West; Dakota Avenue from its intersection with Cherry Street to Holly Street; Live Oak Street from its intersection with Mooney Avenue West to Natchez Street; and Lovett Street from its intersection with Peach Street to Mississippi Street.

Property frontage - 44,831.9 feet @\$1.94 per front foot.

Contract price with W.R. Aldrich Company (for materials, equipment, supplies, labor and interim financing)	\$77,322.71
Engineering Expenses	4,256.22
Legal Expenses	4,256.22
Advertising, Publications and Recording Expenses	1,138.73
TOTAL COST	\$86,973.88

Amount chargeable to each lot or parcel of real estate:

MAGAZINE STREET (RANGE ROAD WEST TO ORANGE STREET)

SOUTH SIDE:

Sadie Hughes Glasper - 362 feet

A portion of ground in Block 1, Pine Ridge Addition, City of Hammond, Parish of Tangipahoa, State of Louisiana, being a portion of Lots 1, 2 and 3 described as beginning at the Northeast corner of Block 1, run West Along the South margin of the Street, 362 feet, thence South 6 degrees East along the center line of the drainage ditch $281\frac{1}{2}$ feet, thence East 333 feet, thence North 280 feet to the point of beginning.
Per COB 232, Page 14.

\$ 702.28

Claude and Annie McGee - 143 feet

Lot 3, Square 15, Pine Ridge Addition, City of Hammond, Parish of Tangipahoa, State of Louisiana, and a lot fronting 100 feet on the street by a depth of 282 feet which is the full length of the Glasper property and all that property between the property of Glasper and the property of Claude McGee including the drainage canal

277.42

Estate of Henry and Irma Matthews - 50 feet

Lot measuring 70 by 130 feet being a part of Lots 2 and 3, Square 1, Pine Ridge Addition, City of Hammond, Parish of Tangipahoa, State of Louisiana.

97.00

Roosevelt Matthews - 30 feet

A Lot in Square 1, Pine Ridge Addition, City of Hammond, Parish of Tangipahoa, State of Louisiana

58.20

Horace Smith - 100 feet

100 feet by 200 feet in Block 1, Pine Ridge Addition, City of Hammond, Parish of Tangipahoa, State of Louisiana.

194.00

Fannie Lampton King - 100 feet

Two lots fronting 50 foot each by a depth of 280 feet between parallel lines in Block 1, Pine Ridge Addition, City of Hammond, Parish of Tangipahoa, State of Louisiana.

194.00

Thomas Cosey - 50 feet

Lot measuring 50 feet by 280 feet and being a part of Lots 6 and 7 in unnumbered Block 1, Pine Ridge Addition, City of Hammond, Parish of Tangipahoa, State of Louisiana.

97.00

Jessie Griffin - 100 feet

A certain lot of land measuring 100 feet by 277 feet in Block 1, Pine Ridge Addition, City of Hammond, Parish of Tangipahoa, State of Louisiana.

194.00

Lula Barney - 50 feet

The East 50 feet of Lot 8, Block 1, Pine Ridge Addition, City of Hammond, Parish of Tangipahoa, State of Louisiana.

97.00

Lula Wilson - 155 feet

The West 85 feet of Lot 8, Block 1, Pine Ridge Addition and the East 70 feet of Lot 9, Block 1, Pine Ridge Addition, City of Hammond, Parish of Tangipahoa, State of Louisiana.

300.70

Dr. Sedgie Newsom - 75 feet

Portions of Lot 9 and Lot 10, Block 1, Pine Ridge Addition, City of Hammond, Parish of Tangipahoa, State of Louisiana.

145.00

Dixiana Industries, Inc. - 60 feet

The West 60 feet of Lot 10, Block 1, Pine Ridge Addition, City of Hammond, Parish of Tangipahoa, State of Louisiana.

116.40

Jessie Burnes - 160 feet

A lot in Block 22, Arnold Addition, City of Hammond, Parish of Tangipahoa, State of Louisiana.

310.40

Viola Freeman - 277 feet Lots in Block 21, Arnold Addition, City of Hammond, Parish of Tangipahoa, State of Louisiana.	\$ 537.38
Taylor Watts - 52 feet East 52 feet of Block 20, Arnold Addition, City of Hammond, Parish of Tangipahoa, State of Louisiana.	100.88
Johnnie Mix - 150 feet The West 150 feet of Block 20, Arnold Addition, City of Hammond, Parish of Tangipahoa, State of Louisiana	291.00
Eleanor Garrett - 77 feet East 77 feet of Block 19, Arnold Addition, City of Hammond, Parish of Tangipahoa, State of Louisiana.	149.38
Eleanor Garrett and Hattie Cason - 173 feet Lots 7 through 20, Block 19, Arnold Addition, City of Hammond, Parish of Tangipahoa, State of Louisiana.	335.62
Bernice Kemp - 50 feet One acre in the Southwest Corner of the Northwest Quarter of the Southwest Quarter of the Northeast Quarter of Section 24, Township 6 South, Range 7 East of Block 18, Arnold Addition, City of Hammond, Parish of Tangipahoa, State of Louisiana.	97.00
Annie Dunomes - 250 feet One-Half acre in the North Half of a one-acre tract in the East Half of the Northeast Quarter, Section 24, Township 6 South, Range 7 East, City of Hammond, Parish of Tangipahoa, State of Louisiana.	485.00
NORTH SIDE:	
Beatrice Muse Womsley - 72.5 feet. The East 72.5 feet of Lots 1, 2 and 3, Block 17, Pine Ridge Addition, City of Hammond, Parish of Tangipahoa, State of Louisiana.	140.65
Matteal L. Johnson - 72.5 feet The West 72.5 feet of Lots 1, 2 and 3, Block 17, Pine Ridge Addition, City of Hammond, Parish of Tangipahoa, State of Louisiana	140.65
Beulah Brown - 70 feet Lots 1 to 7, inclusive, Block 16, Pine Ridge Addition, City of Hammond, Parish of Tangipahoa, State of Louisiana, less the West 75 feet of Lots 1, 2 and 3, Block 16, Pine Ridge Addition	135.80
James Brown, Jr. - 75 feet The West 75 feet of Lots 1, 2 and 3, Block 16, Pine Ridge Addition, City of Hammond, Parish of Tangipahoa, State of Louisiana.	145.50
Leslie N. Andrews, Jr. and Dorothy Andrews - 145 feet. Lots 1 and 2 Square 15, Pine Ridge Addition, City of Hammond, Parish of Tangipahoa, State of Louisiana.	281.30
Louis Carter O 75 feet East 75 feet of Lots 1, 2, 3, and 4, Block 14, Pine Ridge Addition, City of Hammond, Parish of Tangipahoa, State of Louisiana.	145.50
Louis and Ernestine C. Carter - 145 feet Lots 216 and 217 of Block 2, Pine Ridge Addition, City of Hammond, Parish of Tangipahoa, State of Louisiana.	281.30
Joe Smith - 70 feet The West 70 feet of Lots 1, 2, 3 and 4, Block 14, Pine Ridge	

Addition, City of Hammond, Parish of Tangipahoa, State of Louisiana.	\$ 135.80
Louis Carter - 145 feet Lots 231 and 232 of Block 2, Pine Ridge Addition, City of Hammond, Parish of Tangipahoa, State of Louisiana.	281.30
Madeline Griffin - 224 feet Lots 10 and 11, Block 2, Pine Ridge Addition, City of Hammond, Parish of Tangipahoa, State of Louisiana.	434.56
Scott Williams - 66.5 feet The East 66.5 feet of Lots 201 and 202, and all of Lot 203 and Lot 204 of Block 2, Pine Ridge Addition, City of Hammond, Parish of Tangipahoa, State of Louisiana.	129.01
Willie Williams - 87.5 feet 97.5 feet by 100 feet being the West 87.5 feet of Lots 201 and 202, Square 2, Pine Ridge Addition, City of Hammond, Parish of Tangipahoa, State of Louisiana.	169.75
Louis and Cordie Mae Jackson - 137 feet A lot 30 by 120 feet in Block 13 and Lots 8, 9 and 10, Block 13, Arnold's Addition, City of Hammond, Parish of Tangipahoa, State of Louisiana.	265.78
Zion Memorial AME Church - 90 feet Lot 20 of Square 14, Arnold's Addition, City of Hammond, Parish of Tangipahoa, State of Louisiana.	174.60
Pinkey Ruffin - 160 feet Lot 21, Square 14, Arnold's Addition, City of Hammond, Parish of Tangipahoa, State of Louisiana.	310.40
Charles Tillis - 50 feet 2½ acres in the West Half of the Northeast Quarter of Section 24, Township 6 South, Range 7 East, City of Hammond, Parish of Tangipahoa, State of Louisiana.	97.00
Estate of J. B. Arnold - 202 feet Lots 16 and 17, Arnold Addition, City of Hammond, Parish of Tangipahoa, State of Louisiana.	391.88
Ed Lindsey - 250 feet Block 19, Arnold Addition, City of Hammond, Parish of Tangipahoa, State of Louisiana.	485.00
Annie Clinton Dunomes - 150 feet One-Half acre in the North Half of a one-acre tract in the East Half of the Northeast Quarter of Section 24, Township 6 South, Range 7 East, Arnold's Addition, City of Hammond, Parish of Tangipahoa, State of Louisiana.	291.00
Charles Dixon - 150 feet A lot partly in Square 17 and partly in Square 18, Arnold Addition, City of Hammond, Parish of Tangipahoa, State of Louisiana, measuring 100 feet by 150 feet fronting on Magazine Street and a lot measuring 40 feet by 150 feet in Square 17, Arnold Addition.	291.00
<u>DUCK STREET (NORTH FROM COLORADO STREET 246 FEET)</u>	
WEST SIDE:	
Estate of Amanda U. Anderson - 140 feet Lot 15 of Block 13, Hyer Survey, City of Hammond, Parish of Tangipahoa, State of Louisiana.	271.60
Conrad Brown - 50 feet Lot 4, Block 13, Hyer Survey, City of Hammond, Parish of Tangipahoa, State of Louisiana.	97.00

Cate Estate - 50 feet
 Lot 3 of Block 13, Hyer Survey, City of Hammond, Parish
 of Tangipahoa, State of Louisiana \$ 97.00

Edward and Dorothy Varnado - 6 feet
 Lot 2 of Block 13, Hyer Survey, City of Hammond, Parish
 of Tangipahoa, State of Louisiana. 11.64

EAST SIDE:

Estate of Amanda U. Anderson - 140 feet
 Lot 21 of Block 13, Hyer Survey, City of Hammond, Parish
 of Tangipahoa, State of Louisiana. 271.60

Alice Knighten - 100 feet
 Lots 19 and 20 of Block 13, Hyer Survey, City of Hammond,
 Parish of Tangipahoa, State of Louisiana. 194.00

Mildred Williams - 6 feet
 Lot 18 of Block 13, Hyer Survey, City of Hammond, Parish
 of Tangipahoa, State of Louisiana 11.64

HOLLY STREET (COLORADO STREET NORTH TO DAKOTA STREET)

WEST SIDE:

Lillie Mae Garmand - 150 feet
 The South 150 feet of Block 12, Hyer Survey, City of Hammond,
 Parish of Tangipahoa, State of Louisiana, fronting on North
 Holly Street. 291.00

Lena Carter and Estate of Frances Carter - 50 feet.
 The center one-third of Block 12, Hyer Survey, City of Hammond,
 Parish of Tangipahoa, State of Louisiana. 291.00

Florence Rollins - 150 feet
 The North one-third of Block 12, Hyer Survey, City of Hammond,
 Parish of Tangipahoa, State of Louisiana. 291.00

EAST SIDE:

Estate of Amanda U. Anderson - 140 feet
 Lot 10 of Block 13, Hyer Survey, City of Hammond, Parish of
 Tangipahoa, State of Louisiana. 271.60

Kirby N. Knighten - 50 feet
 Lot 5 of Block 13, Hyer Survey, City of Hammond, Parish of
 Tangipahoa, State of Louisiana. 97.00

Millie Carter - 159 feet
 Lot 6 and Lot 9 of Block 13, Hyer Survey, City of Hammond,
 Parish of Tangipahoa, State of Louisiana. 308.46

George Green - 50 feet
 Lot 7 of Block 13, Hyer Survey, City of Hammond, Parish of
 Tangipahoa, State of Louisiana. 97.00

Conrad Brown - 50 feet
 Lot 8 of Block 13, Hyer Survey, City of Hammond, Parish of
 Tangipahoa, State of Louisiana. 97.00

CAMPO STREET (NORTH FROM RAILROAD)

WEST SIDE:

James Rattler and Octave Mitchell - 45 feet.
 Lot 12, Block 5 of Kenmore Addition, City of Hammond, Parish
 of Tangipahoa, State of Louisiana 87.30

Hubert and Altee Wagner - 90 feet. Lots 10 and 11, Square 5, Kenmore Addition, City of Hammond, Parish of Tangipahoa, State of Louisiana	\$ 174.60
Frank and Mary Armstead - 45 feet A lot fronting 45 feet on Campo Street by a depth of 125 feet being Lot 9 of Block 5, Kenmore Addition, City of Hammond, Parish of Tangipahoa, State of Louisiana.	87.30
Willie Cotton - 90 feet Lots 7 and 8, Block 5, Kenmore Addition, City of Hammond, Parish of Tangipahoa, State of Louisiana	174.60
Louise Lawson - 40 feet Lot 16, Block 8, Kenmore Addition, City of Hammond, Parish of Tangipahoa, State of Louisiana.	77.60
Will Ernest - 30 feet Lot measuring 30 feet by 120 feet being the South 20 feet of Lot 15 and the North 10 feet of Lot 16, Block 8, Kenmore Addition, City of Hammond, Parish of Tangipahoa, State of Louisiana.	58.20
Henry Ernest - 40 feet A lot measuring 40 feet by 120 feet being in the South ten feet of Lot 14 and the North 30 feet of Lot 15, Block 8, Kenmore Addition, City of Hammond, Parish of Tangipahoa, State of Louisiana.	77.60
Mattie Maude and Alonzo Forrest - 40 feet A lot in the East Half of Square 8, Kenmore Addition, City of Hammond, Parish of Tangipahoa, State of Louisiana, front- ing on Campo Street, bounded North by Mary Clark, East by Campo Street, South by Eliza Clark, West by an alley.	77.60
Mary Clark - 100 feet Lots 12 and 13, Block 8, Kenmore Addition, City of Hammond, Parish of Tangipahoa, State of Louisiana.	194.00
Saul and Lizzie Cryer - 23 feet Lot 13 and Lot 14, Square 4, Kenmore Addition and Lots 6, 7, 10 and 11, Square 8, Kenmore Addition, City of Hammond, Parish of Tangipahoa, State of Louisiana.	44.62
EAST SIDE:	
Bertha Jackson - 45 feet Lot 1, Block 4, Kenmore Addition, City of Hammond, Parish of Tangipahoa, State of Louisiana.	87.30
Mattie Moore - 45 feet A lot of ground in Lot 2, Block 4, Kenmore Addition, City of Hammond, Parish of Tangipahoa, State of Louisiana.	87.30
Olivia W. Washington - 50 feet The South 5 feet of Lot 4 and the North 35 feet of Lot 3, Block 4, Kenmore Addition, City of Hammond, Parish of Tangipahoa, State of Louisiana.	97.00
Sarah Carr - 40 feet A lot measuring 40 feet by 259 feet in Lot 4, Block 4, Kenmore Addition, City of Hammond, Parish of Tangipahoa, State of Louisiana, and the Northern part of Lot 4.	77.60
Church of God in Christ - 140 feet Lots 5, 6 and 7 of Block 4, Kenmore Addition, City of Hammond, Parish of Tangipahoa, State of Louisiana.	271.60
Fannie Perkins Jackson - 50 feet Lot 9, Square 6, Kenmore Addition, City of Hammond, Parish of Tangipahoa, State of Louisiana.	97.00

Alma Knight - 50 feet
 Lot 1, Square 4, Kenmore Addition, City of Hammond, Parish
 of Tangipahoa, State of Louisiana. \$ 97.00

Martin Newsom and Ola Rae Forest - 50 feet
 Lot 2, Block 4, Kenmore Addition, City of Hammond, Parish
 of Tangipahoa, State of Louisiana 97.00

Hattie Watts Daniels - 50 feet
 Lot 11, Square 4, Kenmore Addition, City of Hammond, Parish
 of Tangipahoa, State of Louisiana 97.00

Walter Daniels - 50 feet
 Lot 12, Block 4, Kenmore Addition, City of Hammond, Parish
 of Tangipahoa, State of Louisiana. 97.00

Saul and Lizzie Cryer - 23 feet
 Lots 13 and 14, Square 4, Kenmore Addition, City of Hammond,
 Parish of Tangipahoa, State of Louisiana, and Lots 6, 7, 10
 and 11, Square 8, Kenmore Addition. 44.62

MICHIGAN AVENUE (CAMPO STREET WEST TO CANAL)

SOUTH SIDE:

Will Cotton - 125 feet
 Lot 7, Block 5, Kenmore Addition, City of Hammond, Parish of
 Tangipahoa, State of Louisiana 242.50

William Harris - 125 feet
 Lot 6, Block 5, Kenmore Addition, City of Hammond, Parish of
 Tangipahoa, State of Louisiana. 242.50

Celia Plummer - 100 feet
 Lot 12, Block 6, Kenmore Addition, City of Hammond, Parish
 of Tangipahoa, State of Louisiana. 194.00

Mary Hutton - 50 feet
 Lot 13, Block 6, Kenmore Addition, City of Hammond, Parish of
 Tangipahoa, State of Louisiana. 97.00

Marie Johnson - 50 feet
 Lot 14, Square 6, Kenmore Addition, City of Hammond, Parish
 of Tangipahoa, State of Louisiana. 97.00

Fannie B. Jackson Moore - 36 feet
 Lot 15, Square 6, Kenmore Addition, City of Hammond, Parish
 of Tangipahoa, State of Louisiana, being a lot 30 feet by 150
 feet in the Northeast corner of Lot 15, Square 6, Kenmore
 Addition fronting 30 feet on Michigan Avenue. Also a lot 6
 feet by 129 feet adjacent to the above fronting 6 feet on
 Michigan Avenue in Lot 15, Square 6, Kenmore Addition 69.84

Eugene and Mary Belle Jackson - 26 feet
 30 feet by 150 feet in Square 6, Kenmore Addition, City of
 Hammond, Parish of Tangipahoa, State of Louisiana, being
 the West 20 feet of Lot 15 and East 10 feet of Lot 16,
 Square 6, Kenmore Addition, less 6 feet by 129 feet and also
 the West 40 feet of Lot 16, Block 6, Kenmore Addition 50.44

NORTH SIDE:

Louise Lawson - 126 feet
 Lot 16, Block 8, Kenmore Addition, City of Hammond, Parish
 of Tangipahoa, State of Louisiana. 244.44

Estate of Amanda U. Anderson - 136 feet
 Lot 1, Block 8, Kenmore Addition, City of Hammond, Parish
 of Tangipahoa, State of Louisiana. 263.84

Eula Lemon - 150 feet
 Lot 5 and the South one-third of Lot 4, Block 7, Kenmore
 Addition, City of Hammond, Parish of Tangipahoa, State of
 Louisiana. \$ 291.00

Della Love - 50 feet
 Lot 3, Block 7, Kenmore Addition, City of Hammond, Parish
 of Tangipahoa, State of Louisiana. 97.00

Minnie Lee Love - 50 feet
 Lot 2, Block 7, Kenmore Addition, City of Hammond, Parish
 of Tangipahoa, State of Louisiana. 97.00

MICHIGAN AVENUE (NORTH HOLLY STREET EAST TO ORANGE STREET)

SOUTH SIDE:

Sam Marten - 150 feet
 One lot 50 feet by 150 feet in the Northwest corner of Block
 29, Hyer Survey, fronting 50 feet on Holly Street by a depth
 of 150 feet fronting on Michigan Avenue, City of Hammond,
 Parish of Tangipahoa, State of Louisiana. 291.00

Luke Zabbia - 50 feet
 Lot in Block 29, Hyer Survey, City of Hammond, Parish of
 Tangipahoa, State of Louisiana. 97.00

Estate of Anthony J. Augello - 162 feet
 A lot in Square 29, Hyer Survey, fronting on East Michigan
 Avenue, City of Hammond, Parish of Tangipahoa, State of
 Louisiana. 314.28

Henry O'Neal - 50 feet
 50 feet by 100 feet in Block 29, Hyer Survey, City of
 Hammond, Parish of Tangipahoa, State of Louisiana. 97.00

Ike Cook - 50 feet
 50 feet by 100 feet being the West 50 feet of the North Two-
 Thirds of the North Half of the East 170 feet of Block 29,
 Hyer Survey, City of Hammond, Parish of Tangipahoa, State
 of Louisiana. 97.00

L. W. Yokum - 42 feet
 A lot facing on the South line of East Michigan Avenue be-
 ginning at a point 462 feet East of the Northwest corner of
 Block 29, on the North boundary of said Block, measuring
 approximately 75 feet to the Southwest line along the South-
 west line 105 feet to Randall's lot; thence West appro-
 ximately 48 feet Southwest with East Michigan Avenue to Iris
 Randall lot; thence Northwest with North Holly Street a dis-
 tance of 100 feet to point of beginning, fronting 48 feet on
 Michigan Avenue 81.48

NORTH SIDE:

Estate of Anthony J. Augello - 275 feet
 Lot in Block 29, Hyer Survey, City of Hammond, Parish of
 Tangipahoa, State of Louisiana. 533.50

Sam Martin - 210 feet
 250 feet by 150 feet in the North Half of Block 14, (250 feet
 on Colorado Avenue) 200 feet by 150 feet in the South Half of
 Block 14 described as follows, to-wit: The East Half of Lots
 14, 15, 16, 17 and 18 (Lot 18 measuring 35 feet on Michigan
 Avenue and Lots 15, 16 and 17 measuring 50 feet each on
 Michigan Avenue and one-half of Lot 14, measuring 25 feet on
 Michigan Avenue) all by depths of 150 feet between parallel
 lines. Also a strip 15 by 150 feet being the Section line on
 the East and the East line of Lot 19, now used for road, City
 of Hammond, Parish of Tangipahoa, State of Louisiana. 407.40

Ike Cook - 65 feet
 Lot fronting 65 feet on East Michigan Avenue and Block 14
 Hyer Survey, City of Hammond, Parish of Tangipahoa, State
 of Louisiana. 126.10

SUN LANE (MAGAZINE STREET NORTH TO CITH LIMITS)

Louis and Cordie Mae Jackson - 122 feet
 Lots 2, 3, 4, 5 and the North Half of Lot 6, all in Square
 22, Arnold Addition, City of Hammond, Parish of Tangipahoa,
 State of Louisiana. 236.68

Elvira B. Bridgeman - 250 feet
 Lot 1, Square 22, Arnold Addition, the South Half of Lot 5,
 Block 13, Arnold Addition and all of Lots 6, 7, 8, 9 and 10,
 Block 13, Arnold Addition, City of Hammond, Parish of Tangi-
 pahoa, State of Louisiana. 485.00

Morris Watsky - 47 feet
 The North Half of Lot 5 and all of Lot 4, Block 13, Arnold's
 Addition, City of Hammond, Parish of Tangipahoa, State of
 Louisiana. 91.18

Annie Mae Smith - 47 feet
 Lot 3, and the South Half of Lot 2, Block 13, Arnold's
 Addition, City of Hammond, Parish of Tangipahoa, State of
 Louisiana. 91.18

Helen Williams - 65 feet
 The North Half of Lot 2 and all of Lot 1, Block 13, Arnold's
 Addition, City of Hammond, Parish of Tangipahoa, State of
 Louisiana. 126.10

Margie and Arthur Ruffin - 65 feet
 A lot in the West Half of the Northeast Quarter of Section
 24, Township 6 South, Range 7 East, and Lot 10 of Square 12
 of Arnold's Addition, City of Hammond, Parish of Tangipahoa,
 State of Louisiana. 126.10

Willie Richardson - 195 feet
 The South Half of Lot 3, Square 12, Arnold's Addition and all
 of Lots 4, 5, 6, 7, 8 and 9 of Block 12, of Arnold's Addition,
 City of Hammond, Parish of Tangipahoa, State of Louisiana. 378.30

Will and Fannie Ruffin - 130 feet
 The North Half of Lot 3, Square 12 and all of Lots 1 and 2,
 Square 12, Arnold's Addition, City of Hammond, Parish of
 Tangipahoa, State of Louisiana. 252.20

Lucy Huff - 65 feet
 The South 15 feet of Lot 10, Square 3, Arnold's Addition,
 and all of Lots 11 and 12 of Square 3, Arnold's Addition,
 City of Hammond, Parish of Tangipahoa, State of Louisiana. \$ 126.10

Bernell Carter - 90 feet
 The North 15 feet of Lot 10, Block 3, Arnold's Addition,
 and Lots 8 and 9 of Block 3, Arnold's Addition, and Lot 7,
 Block 3, Arnold's Addition, City of Hammond, Parish of
 Tangipahoa, State of Louisiana. 174.60

Frank McLain - 155 feet
 Lots 1, 2, 3, 4, 5, and the North Half of Lot 6, Square 3,
 Arnold's Addition, City of Hammond, Parish of Tangipahoa,
 State of Louisiana. 300.70

Odell and Lucille B. Ruffin - 172 feet
 Lots 11, 12, 13, 14, Block 2, Arnold's Addition, City of
 Hammond, Parish of Tangipahoa, State of Louisiana. 333.68

Curtis Ruffin - 121 feet Lots 7, 8, 9, and 10, Block 2, Arnold's Addition, City of Hammond, Parish of Tangipahoa, State of Louisiana.	\$ 234.74
Freddie Love - 209 feet A portion of Lot 4 and all of Lots 5 and 6, Square 2, Arnold's Addition, City of Hammond, Parish of Tangipahoa, State of Louisiana.	405.46
EAST SIDE:	
Willie Williams - 100 feet Lots 201 and 202 of Square 2, Pine Ridge Addition, City of Hammond, Parish of Tangipahoa, State of Louisiana.	194.00
Scott Williams - 100 feet Lots 203 and 204, Square 2, Pine Ridge Addition, City of Hammond, Parish of Tangipahoa, State of Louisiana.	194.00
Margaret Johnson - 100 feet Lots 205 and 206 of Square 2, Pine Ridge Addition, City of Hammond, Parish of Tangipahoa, State of Louisiana.	194.00
Delia Smith - 50 feet Lot 207 of Square 2, Pine Ridge Addition, City of Hammond, Parish of Tangipahoa, State of Louisiana.	97.00
Yvonne H. Andrews - 50 feet Lot 208, Square 2, Pine Ridge Addition, City of Hammond, Parish of Tangipahoa, State of Louisiana.	97.00
Holton Hill - 350 feet Lots 209, 210, 211, 212, 213, 214 and 215 of Square 2, Pine Ridge Addition, City of Hammond, Parish of Tangipahoa, State of Louisiana.	679.00
Fred D. Harris - 100 feet Lots 1 and 2 of Square 6, Pine Ridge Addition, City of Hammond, Parish of Tangipahoa, State of Louisiana.	194.00
Lular Miles - 150 feet Lots 3, 4 and 5, Square 6, Pine Ridge Addition, City of Hammond, Parish of Tangipahoa, State of Louisiana.	291.00
John Herron - 25 feet The South Half of Lot 6, Square 6, Pine Ridge Addition, City of Hammond, Parish of Tangipahoa, State of Louisiana.	48.50
Willie Harris - 100 feet The North Half of Lot 6, all of Lot 7 and the South Half of Lot 8, Square 6, Pine Ridge Addition, City of Hammond, Parish of Tangipahoa, State of Louisiana.	194.00
Hillary Lindsey - 75 feet The North Half of Lot 8, and all of Lot 9, Square 6, Pine Ridge Addition, City of Hammond, Parish of Tangipahoa, State of Louisiana	145.00
Zeke Mae Bess - 50 feet Lot 10, Square 6, Pine Ridge Addition, City of Hammond, Parish of Tangipahoa, State of Louisiana	97.00
Dock Richardson - 150 feet Lots 1, 2 and 3 of Block 5, Pine Ridge Addition, City of Hammond, Parish of Tangipahoa, State of Louisiana	291.00
Bytha McVay - 150 feet Lots 4, 5, and 6, Block 5, Pine Ridge Addition, City of Hammond, Parish of Tangipahoa, State of Louisiana	291.00
Eddie Henry (Hendry) - 100 feet Lots 7 and 8 of Block 5, Pine Ridge Addition, City of Hammond, Parish of Tangipahoa, State of Louisiana.	194.00

Charles E. Tillis, Jr. - 50 feet
 Lot 9 of Block 5, Pine Ridge Addition, City of Hammond,
 Parish of Tangipahoa, State of Louisiana. \$ 97.00

HOOVER STREET (RANGE ROAD WEST TO SUN LANE)

SOUTH SIDE:

Lawyer Johnson - 290 feet
 2½ acres, being the South Half of the South Half of the
 Northeast Quarter of the Northeast Quarter of the North-
 west Quarter, Section 24, Township 6 South, Range 7 East,
 and Lot 3 of Block 11, Pine Ridge Addition, City of
 Hammond, Parish of Tangipahoa, State of Louisiana 562.60

Holton Hill - 145 feet
 Seven lots being the entire Block 12 of Pine Ridge
 Addition, City of Hammond, Parish of Tangipahoa, State
 of Louisiana 281.30

Charles B. Hampton - 49.6 feet
 A lot measuring 49.6 feet being the East 49.6 feet of
 Lots 5, 6 and 7 and the North Half of Lot 4, Square 13,
 Pine Ridge Addition, City of Hammond, Parish of Tangipahoa,
 State of Louisiana. 96.23

Bessie and Claude Watts and Willie Mae Watts - 95.4 feet
 The West portion of Lots 7, 6 and 5 and the North Half of
 Lot 4, Block 13, Pine Ridge Addition, measuring 50 feet by
 175 feet, City of Hammond, Parish of Tangipahoa, State of
 Louisiana 185.07

Irving J. Varnado - 145 feet
 The North Half of Lot 242 and all of Lots 243, 244 and 245,
 Block 2, Pine Ridge Addition, City of Hammond, Parish of
 Tangipahoa, State of Louisiana. 281.30

Elizabeth J. Crawford - 145 feet
 Lots 229 and 230 of Block 2, Pine Ridge Addition, City of
 Hammond, Parish of Tangipahoa, State of Louisiana. 281.30

Estate of George Randall - 224 feet
 Lots 22 and 23 of Block 2, Pine Ridge Addition, City of
 Hammond, Parish of Tangipahoa, State of Louisiana. 434.56

Holton Hill - 150 feet
 Lots 209, 210, 211, 212, 213, 214 and 215 of Block 2, Pine
 Ridge Addition, City of Hammond, Parish of Tangipahoa, State
 of Louisiana. 291.00

NORTH SIDE:

Yvonne Hunt Davis and Ernest Davis - 100 feet
 Lot 22, Block 9, Pine Ridge Addition, City of Hammond,
 Parish of Tangipahoa, State of Louisiana. 194.00

Anthony Brumfield - 50 feet
 Lot 20, Block 9, Pine Ridge Addition, City of Hammond,
 Parish of Tangipahoa, State of Louisiana. 97.00

Ora Lee Jackson - 150 feet
 Lots 1, 2 and 3, Block 9, Pine Ridge Addition, City of
 Hammond, Parish of Tangipahoa, State of Louisiana 291.00

Ivy Lee and Dianne S. Carter - 155 feet
 Lot 20, Block 3, Pine Ridge Addition, City of Hammond,
 Parish of Tangipahoa, State of Louisiana. 300.70

Henry and Melissa McDaniel - 174 feet
 Lot 1, Block 3, Pine Ridge Addition, City of Hammond,
 Parish of Tangipahoa, State of Louisiana 337.56

Ernest and Mary J. Evans - 145 feet

Lot 321, Square 3, Pine Ridge Addition, City of Hammond,
Parish of Tangipahoa, State of Louisiana. \$ 281.30

Estate of James Daniels - 160 feet
Lots 21, 22, 23, 24, 25 and 26, Block 3 Pine Ridge Addition,
City of Hammond, Parish of Tangipahoa, State of Louisiana. 310.40

Fred D. Harris - 300 feet
Lots 1 and 20, Block 6, Pine Ridge Addition, City of Hammond,
Parish of Tangipahoa, State of Louisiana 582.00

WILLOW STREET (HOOVER STREET NORTH)

WEST SIDE:

Ivy and Dianne Carter - 100 feet
Lots 19 and 20, Square 3, Pine Ridge Addition, City of Hammond,
Parish of Tangipahoa, State of Louisiana. 194.00

Ben Jackson - 100 feet
Lots 17 and 18, Square 3, Pine Ridge Addition, City of Hammond,
Parish of Tangipahoa, State of Louisiana 194.00

Edgar and Charity Hess, Jr. - 100 feet
Lots 15 and 16, Block 3, Pine Ridge Addition City of Hammond,
Parish of Tangipahoa, State of Louisiana 194.00

Leola Barnes Wood - 100 feet
Lots 13 and 14, Square 3, Pine Ridge Addition, City of Hammond,
Parish of Tangipahoa, State of Louisiana. 194.00

Sophie Dillon Dokes - 13 feet
Lots 11 and 12, Square 3, Pine Ridge Addition, City of Hammond,
Parish of Tangipahoa, State of Louisiana. 25.22

EAST SIDE:

Ora Lee Jackson - 150 feet
Lots 1, 2 and 3, Block 9, Pine Ridge Addition, City of Hammond,
Parish of Tangipahoa, State of Louisiana 291.00

John Albert and Godivia Reed - 100 feet
Lots 4 and 5, Square 9, Pine Ridge Addition, City of Hammond,
Parish of Tangipahoa, State of Louisiana. 194.00

Henry Williams - 50 feet
The North 40 feet of Lot 6, Square 9, Pine Ridge Addition, City
of Hammond, Parish of Tangipahoa, State of Louisiana. 97.00

Rebecca and Malcom Jones - 100 feet
Lots 7 and 8, Square 9, Pine Ridge Addition, City of Hammond,
Parish of Tangipahoa, State of Louisiana. 194.00

Willie H, Bethelley - 13 feet
Lot 9, Square 9, Pine Ridge Addition, City of Hammond, Parish
of Tangipahoa, State of Louisiana. 25.22

APPLE STREET (HOOVER STREET NORTH TO CITY LIMITS)

Ernest and Mary J. Evans - 50 feet
Lot 321, Square 3, Pine Ridge Addition, City of Hammond,
Parish of Tangipahoa, State of Louisiana. 97.00

Marten and Joyce Meyers - 85 feet
Lots 322 and the South 35 feet of Lot 323, Block 3, Pine
Ridge Addition, City of Hammond, Parish of Tangipahoa, State
of Louisiana. 164.90

Yvonne Hunt Davis - 65 feet
Lot 324 and the North 15 feet of Lot 323, Block 3, Pine Ridge

Addition, City of Hammond, Parish of Tangipahoa, State of Louisiana	126.10
Isadore Barber - 150 feet Lots 325, 326 and 327 of Block 3, Pine Ridge Addition City of Hammond, Parish of Tangipahoa, State of Louisiana.	291.00
Pearl Hess Hendricks - 100 feet Lots 328 and 329, Block 3, Pine Ridge Addition, City of Hammond, Parish of Tangipahoa, State of Louisiana.	194.00
Evelyn Wells Brazil - 50 feet Lot 330, Square 3, Pine Ridge Addition, City of Hammond, Parish of Tangipahoa, State of Louisiana	97.00
Edgar and Charity Hess - 100 feet Lots 17 and 18, Block 4, Pine Ridge Addition, City of Hammond, Parish of Tangipahoa, State of Louisiana.	194.00
Theodore Graziano - 100 feet Lots 15 and 16, Block 4, Pine Ridge Addition, City of Hammond, Parish of Tangipahoa, State of Louisiana.	194.00
Isadore Barber - 50 feet Lots 15 and 16, Block 4, Pine Ridge Addition, City of Hammond, Parish of Tangipahoa, State of Louisiana	97.00
Louis and Carola J. Johnson - 50 feet Lot 13, Block 4, Pine Ridge Addition, City of Hammond, Parish of Tangipahoa, State of Louisiana	97.00
Henry Jones - 50 feet Lot 12, Block 4, Pine Ridge Addition, City of Hammond, Parish of Tangipahoa, State of Louisiana.	97.00
James R. and Elsie Mae Burns - 92 feet Lots 10 and 11, Block 4, Pine Ridge Addition, City of Hammond, Parish of Tangipahoa, State of Louisiana	178.48
EAST SIDE:	
W. V. Brewer - 50 feet Lot 1, Square 3, Pine Ridge Addition, City of Hammond, Parish of Tangipahoa, State of Louisiana.	97.00
Henry and Melissa McDaniel - 50 feet Lot 2, Square 3, Pine Ridge Addition, City of Hammond, Parish of Tangipahoa, State of Louisiana	97.00
Minnie W. Simmons - 100 feet Lots 3 and 4, Block 3, Pine Ridge Addition, City of Hammond, Parish of Tangipahoa, State of Louisiana.	194.00
Edgar and Charity Hess, Jr. - 50 feet Lot 5, Block 3, Pine Ridge Addition, City of Hammond, Parish of Tangipahoa, State of Louisiana	97.00
Edgar Hess, Jr. - 50 feet Lot 6, Block 3, Pine Ridge Addition, City of Hammond, Parish of Tangipahoa, State of Louisiana	97.00
Bessie H. Brandon - 100 feet Lots 7 and 8, Square 3, Pine Ridge Addition, City of Hammond, Parish of Tangipahoa, State of Louisiana	194.00
Jo Anna Ross Petty - 50 feet Lot 9, Square 3, Pine Ridge Addition, City of Hammond, Parish of Tangipahoa, Louisiana of Louisiana.	97.00

James Hendricks and/or Mortgage Service - 50 feet
 Lot 10, Square 3, Pine Ridge Addition, City of Hammond, Parish
 of Tangipahoa, State of Louisiana. \$ 97.00

Lillian Robinson - 171 feet
 Lots in Pine Ridge Addition, City of Hammond, Parish of Tangi-
 pahoa, State of Louisiana. 331.74

D. Dunn - 100 feet
 Lots in Pine Ridge Addition, City of Hammond, Parish of Tangi-
 pahoa, State of Louisiana. 194.00

Charles Robinson - 121 feet
 Lots in Pine Ridge Addition, City of Hammond, Parish of Tangi-
 pahoa, State of Louisiana. 234.74

APPLE STREET (MAGAZINE STREET NORTH TO HOOVER STREET)

WEST SIDE:

Louis and Ernestine Carter - 100 feet
 Lots 216 and 217, Block 2, Pine Ridge Addition, City of Hammond,
 Parish of Tangipahoa, State of Louisiana. 194.00

Viola Tillis - 50 feet
 Lot 219, Block 2, Pine Ridge Addition, City of Hammond, Parish
 of Tangipahoa, State of Louisiana 97.00

Charles Tillis - 50 feet
 2½ acres in the West Half of the Northeast Quarter of Section 24,
 Township 6 South, Range 7 East, City of Hammond, Parish of Tangi-
 pahoa, State of Louisiana. 97.00

Ella Booker - 200 feet
 Lots 221, 222, 223 and 224, Block 2, Pine Ridge Addition, City of
 Hammond, Parish of Tangipahoa, State of Louisiana. 388.00

Lee P. McCaskey - 100 feet
 Lots 225 and 226, Block 2, Pine Ridge Addition, City of Hammond,
 Parish of Tangipahoa, State of Louisiana. 194.00

Selven and Ruby Lee Cox - 50 feet
 Lot 227, Block 2, Pine Ridge Addition, City of Hammond, Parish
 of Tangipahoa, State of Louisiana. 97.00

Ruth Moore Davis - 50 feet
 Lot 228, Block 2, Pine Ridge Addition, City of Hammond, Parish of
 Tangipahoa, State of Louisiana. 97.00

Elizabeth J. Crawford - 100 feet
 Lots 229 and 230, Block 2, Pine Ridge Addition, City of Hammond,
 Parish of Tangipahoa, State of Louisiana. 194.00

EAST SIDE:

Louis Carter - 100 feet
 Lots 231 and 232, Block 2, Pine Ridge Addition, City of Hammond,
 Parish of Tangipahoa, State of Louisiana. 194.00

George Hayes - 100 feet
 Lots 233 and 234, Block 2, Pine Ridge Addition, City of Hammond,
 Parish of Tangipahoa, State of Louisiana. 194.00

Claudia D. Mason - 150 feet
 Lots 235, 236 and 237, Block 2, Pine Ridge Addition, City of
 Hammond, Parish of Tangipahoa, State of Louisiana. 291.00

L. C. and Ella Stansberry - 225 feet

Lots 238, 239, 240 and 241 and the South Half of Lot 242, Block 2, Pine Ridge Addition, City of Hammond, Parish of Tangipahoa, State of Louisiana. 436.50

Irving J. Varnado, et al - 175 feet
The North Half of Lot 242 and all of Lots 243, 244, and 245, Block 2, Pine Ridge Addition, City of Hammond, Parish of Tangipahoa, State of Louisiana. 339.50

REED AVENUE (CORBIN ROAD SOUTH TO PEACH STREET)

EAST SIDE:

Harris Bates - 300 feet
Lots 7 and 8, Block 1, Pear Ridge Addition, City of Hammond, Parish of Tangipahoa, State of Louisiana. 582.00

Freddie Wright - 75 feet
The North Half of Lot 7, Block 3, Pear Ridge Addition, City of Hammond, Parish of Tangipahoa, State of Louisiana. 145.00

Lige Pool - 75 feet
The South Half of Lot 7, Block 3, Pear Ridge Addition, City of Hammond, Parish of Tangipahoa, State of Louisiana. 145.50

Pete Torrence - 100 feet
The fractional part of Lot 8 and all of Lot 9, Block 3, Pear Ridge Addition, City of Hammond, Parish of Tangipahoa, State of Louisiana. 194.00.

Robbin Realty Company, Inc. - 50 feet
Lot 10, Block 3, Pear Ridge Addition, City of Hammond, Parish of Tangipahoa, State of Louisiana. 97.00

Lorner Finley - 150 feet
Lot 6, Block 1, Peach Ridge Addition, City of Hammond, Parish of Tangipahoa, State of Louisiana. 291.00

Alton Lee - 120 feet
Lot 7, Block 4, Peach Ridge Addition, City of Hammond, Parish of Tangipahoa, State of Louisiana. 232.80

Charles James Henry - 80 feet
Lot 4 and fractional Lot 6, Block 4, Peach Ridge Addition, City of Hammond, Parish of Tangipahoa, State of Louisiana. 155.20

Elizabeth and Bernard Brashell - 50 feet
Lot 5, Block 4, Peach Ridge Addition, City of Hammond, Parish of Tangipahoa, State of Louisiana. 97.00

IDS Credit Corporation - 50 feet
Lot 3, Block 4, Peach Ridge Addition, City of Hammond, Parish of Tangipahoa, State of Louisiana. 97.00

Mid-State Homes, Inc. and/or Sidney E. and Leona McKay - 50 feet
Lot 2, Block 4, Pear Ridge Addition, City of Hammond, Parish of Tangipahoa, State of Louisiana. 97.00

Curtis Williams and Ernestine C. Williams - 50 feet
Lot 1, Block 4, Peach Ridge Addition, City of Hammond, Parish of Tangipahoa, State of Louisiana. 97.00

WEST SIDE:

Odell Dillon - 150 feet
Lot 1 and Lot 2, Block 2, Pear Ridge Addition, City of Hammond, Parish of Tangipahoa, State of Louisiana. 291.00

Burk Williams - 50 feet
Lot 3, Block 2, Pear Ridge Addition, City of Hammond, Parish of

Tangipahoa, State of Louisiana.	\$ 97.00
Lucius and Geneva Pines - 100 feet Lot 4, Block 2, Pear Ridge Addition, City of Hammond, Parish of Tangipahoa, State of Louisiana.	194.00
Church of Christ - 150 feet Lot 1, Block 4, Pear Ridge Addition, City of Hammond, Parish of Tangipahoa, State of Louisiana.	291.00
Beatrice and Leonard McMorris - 50 feet Lot 12, Block 4, Pear Ridge Addition, City of Hammond, Parish of Tangipahoa, State of Louisiana.	97.00
Harry Perkins - 50 feet Lot 11, Block 4, Pear Ridge Addition, City of Hammond, Parish of Tangipahoa, State of Louisiana.	97.00
Alease R. Murry - 50 feet Lot 10, Block 4, Pear Ridge Addition, City of Hammond, Parish of Tangipahoa, State of Louisiana.	97.00
William Varnado - 250 feet Lots 1, 2, 3, 4 and 5, Block 2, Peach Ridge Addition, City of Hammond, Parish of Tangipahoa, State of Louisiana	485.00
Thomas B. White - 10 feet Fractional Lots 10 and 11, Block 3, Peach Ridge Addition, City of Hammond, Parish of Tangipahoa, State of Louisiana.	19.40
Leon White - 50 feet Lot 12, Block 3, Peach Ridge Addition, City of Hammond, Parish of Tangipahoa, State of Louisiana.	97.00
Tullos and Catherine Brumfield - 50 feet Lot 13, Block 3, Peach Ridge Addition, City of Hammond, Parish of Tangipahoa, State of Louisiana.	97.00
Coleen C. Landry - 50 feet Lot 14, Block 3, Peach Ridge Addition, City of Hammond, Parish of Tangipahoa, State of Louisiana.	97.00
Southeastern Finance Service, Inc. and/or Eugene Cousain - 50 feet Lot 15, Block 3, Peach Ridge Addition, City of Hammond, Parish of Tangipahoa, State of Louisiana.	97.00
Will Felder - 50 feet Lot 16, Block 3, Peach Ridge Addition, City of Hammond, Parish of Tangipahoa, State of Louisiana.	97.00
Henry and Bertha Mae James - 50 feet Lot 17, Block 3, Peach Ridge Addition, City of Hammond, Parish of Tangipahoa, State of Louisiana.	97.00
<u>SOUTH PINE STREET (SECOND AVENUE TO FIFTY AVENUE)</u>	
Edna Szymoniak and Gloria H. Todd - 300 feet All of Block 15, Barber Addition, fronting on South Pine Street, City of Hammond, Parish of Tangipahoa, State of Louisiana	582.00
Edgar B. White - 250 feet All of Block 22, Barber Addition, less and except the North One- Third of the Southeast Quarter of said Block 22, City of Hammond, Parish of Tangipahoa, State of Louisiana.	485.00
Albert Benton White - 50 feet The North One-Third of the Southeast Quarter of Block 22, Barber Addition, City of Hammond, Parish of Tangipahoa, State of Louisiana.	97.00

John and Booker Hamilton - 300 feet
All of Block 29, Barber Addition, City of Hammond, Parish
of Tangipahoa, State of Louisiana. 582.00

EAST SIDE:

James S. Chandler - 150 feet
The West Two-Thirds of the Northwest Quarter of Block 14,
Barber Addition, City of Hammond, Parish of Tangipahoa,
State of Louisiana. 291.00

Myrtle Louise Caston - 50 feet
The North One-Third of the Southwest Quarter of Block 14,
Barber Addition, City of Hammond, Parish of Tangipahoa, State
of Louisiana. 97.00

William J. Viers, et al - 100 feet
The South One-Third of the West Half of Block 14, Barber
Addition, City of Hammond, Parish of Tangipahoa, State of
Louisiana. 194.00

Hammond Well Drilling, Inc. - 150 feet
The West Two-Thirds of the Northwest Quarter of Block 23,
Barber Addition, City of Hammond, Parish of Tangipahoa,
State of Louisiana. 291.00

Clara W. Hollis - 150 feet
The Southwest Quarter of Block 23, Barber Addition, City of
Hammond, Parish of Tangipahoa, State of Louisiana. 291.00

Clara Jane Robertson - 50 feet
The North One-Third of the Northwest Quarter of Block 28,
Barber Addition, City of Hammond, Parish of Tangipahoa, State
of Louisiana. 97.00

Mary Dean Doughty - 50 feet
The center One-Third of the Northwest Quarter of Block 28,
Barber Addition, City of Hammond, Parish of Tangipahoa, State
of Louisiana. 97.00

Frank Wilson - 50 feet
The South One-Third of the Northwest Quarter of Block 28, Barber
Addition, City of Hammond, Parish of Tangipahoa, State of
Louisiana. 97.00

Alfred and Emma W. McKnight - 150 feet
The West One-Third of the Southwest Quarter of Block 28, Barber
Addition, City of Hammond, Parish of Tangipahoa, State of
Louisiana. 291.00

CORBIN ROAD (MOONEY AVENUE WEST TO 51 BYPASS)

NORTH SIDE:

Estate of T. L. Mydland - 640 feet
9.8 acres in the Southeast Quarter of the Southeast Quarter of
the Northwest Quarter of Section 26, Township 6 South, Range 7
East, City of Hammond, Parish of Tangipahoa, State of Louisiana. 1,241.60

Jessie Edwards and Robert J. Mack - 570 feet
9.8 acres in the Southwest Quarter of the Southeast Quarter of
the Northwest Quarter of Section 26, Township 6 South, Range 7
East, City of Hammond, Parish of Tangipahoa, State of Louisiana 1,105.80

Ellene and Ben Cook - 60 feet
A lot measuring 60 feet by 147.45 feet out of a ten-acre tract
in the Southwest Quarter of the Southeast Quarter of the
Northwest Quarter of Section 26, Township 6 South, Range 7 East,
City of Hammond, Parish of Tangipahoa, State of Louisiana. 116.40

Sam Recile (In Receivership) - 636 feet
 In the East Half of the Southwest Quarter of the Northwest
 Quarter of Section 26, Township 6 South, Range 7 East, City
 of Hammond, Parish of Tangipahoa, State of Louisiana. \$ 1,233.84

Estate of Hayes Bell and/or Beatrice Martin Bell - 640 feet
 5.5 acres South of the canal in the Southwest Quarter of the
 Southwest Quarter of the Northwest Quarter of Section 26,
 Township 6 South, Range 6 East, City of Hammond, Parish of
 Tangipahoa, State of Louisiana. 1,241.60

SOUTH SIDE:

Roosevelt McCray - 310 feet
 Lots 1 through 12 in a subdivision of Tony Danna of a 1.5
 acre tract in the Northeast Corner of the Southwest Quarter
 of Section 26, Township 6 South, Range 7 East, City of Hammond,
 Parish of Tangipahoa, State of Louisiana. 601.40

Gertrude Clark - 137 feet
 In the Northwest Quarter of the Northeast Quarter of the South-
 west Quarter of Section 26, Township 6 South, Range 7 East,
 City of Hammond, Parish of Tangipahoa, State of Louisiana. 265.78

Robert Bankston - 58 feet
 In the Northwest Quarter of the Northeast Quarter of the
 Southwest Quarter of Section 26, Township 6 South, Range 7
 East, City of Hammond, Parish of Tangipahoa, State of Louisiana. 112.52

Cary Jackson Pines - 182 feet
 One acre in the East Half of the Northwest Quarter of the North-
 east Quarter of the Southwest Quarter, Section 26, Township 6
 South, Range 7 East, City of Hammond, Parish of Tangipahoa,
 State of Louisiana. 353.08

Estate of Sarah Wade and/or Harris Bates - 583 feet
 The West Half of the Northwest Quarter of the Northeast
 Quarter of the Southwest Quarter of Section 26, Township 6
 South, Range 7 East, City of Hammond, Parish of Tangipahoa,
 State of Louisiana 1,131.02

Robert A. Maurin, Jr. - 568 feet
 In the Northwest Quarter of the Northeast Quarter of the
 Southwest Quarter of Section 26, Township 6 South, Range 7
 East, City of Hammond, Parish of Tangipahoa, State of Louisiana. 1,101.92

Harris Bates - 300 feet
 Lots 6, 7, 8 and 9, Block 1, Pear Ridge Addition, City of
 Hammond, Parish of Tangipahoa, State of Louisiana. 582.00

Odell Dillon - 100 feet
 Lots 1, 2 and 14, Block 2, Pear Ridge Addition, City of Hammond,
 Parish of Tangipahoa, State of Louisiana. 194.00

Josephine Harris - 100 feet
 Lots 12 and 13, Block 2, Pear Ridge Addition, City of Hammond,
 Parish of Tangipahoa, State of Louisiana. 194.00

Johnnie and Ceola Clark - 100 feet
 Lot 10, Block 2, Pear Ridge Addition, City of Hammond, Parish
 of Tangipahoa, State of Louisiana. 194.00

FLORIDA STREET (JACKSON ROAD WEST TO MOONEY AVENUE)

SOUTH SIDE:

Thomas Efferson - 50 feet
 Lot 1 of Square 1, Colonial Place Addition, City of Hammond,

Parish of Tangipahoa, State of Louisiana.	97.00
Joe Lala, Jr. - 50 feet Lot 2, Square 1, Colonial Place Addition, City of Hammond, Parish of Tangipahoa, State of Louisiana.	97.00
Patricia G. Mydland - 400 feet Lots 3 through 10 of Square 1, Colonial Place Addition, City of Hammond, Parish of Tangipahoa, State of Louisiana.	776.00
James and Irma Scott, Jr. - 50 feet Lot 11 of Square 1, Colonial Place Addition, City of Hammond, Parish of Tangipahoa, State of Louisiana.	97.00
Bessie Burl Salter - 50 feet Lot 12, Square 1, Colonial Place Addition, City of Hammond, Parish of Tangipahoa, State of Louisiana.	97.00
Wilda A. Pigott - 118 feet Lots 1, 2 and 3 of Square 7, Colonial Place Addition, City of Hammond, Parish of Tangipahoa, State of Louisiana.	228.92
Estate of Mattie Greenfield - 250 feet Lots 7, 8, 9 and 11, Square 7, Colonial Place Addition, City of Hammond, Parish of Tangipahoa, State of Louisiana.	485.00
Estate of H. M. Price - 100 feet Lots 12 and 13, Square 7, Colonial Place Addition, City of Hammond, Parish of Tangipahoa, State of Louisiana.	194.00
NORTH SIDE:	
Estherlee S. and Adolph Spain - 75 feet 75 feet by 150 feet in the Northeast Quarter of Section 26, Township 6 South, Range 7 East, fronting on Florida Street, City of Hammond, Parish of Tangipahoa, State of Louisiana.	145.50
Mary Tiggs and/or Ollice Tiggs - 195 feet In the South Half of the Southwest Quarter of the Northeast Quarter of Section 26, Township 6 South, Range 7 East, front- ing on Florida Street, City of Hammond, Parish of Tangipahoa, State of Louisiana.	378.30
Mary Washington - 110 feet In the South Half of the Southwest Quarter of the Northeast Quarter of Section 26, Township 6 South, Range 7 East, front- ing on Florida Street, City of Hammond, Parish of Tangipahoa, State of Louisiana.	213.40
Ellis Griffin - 118 feet In the South Half of the Southwest Quarter of the Northeast Quarter of Section 26, Township 6 South, Range 7 East, fronting on Florida Street, City of Hammond, Parish of Tangipahoa, State of Louisiana.	228.92
Joe Coleman - 50 feet 75 feet by 300 feet in the Southwest Quarter of the Southwest Quarter of the Northeast Quarter of Section 26, Township 6 South, Range 7 East, City of Hammond, Parish of Tangipahoa, State of Louisiana.	97.00
Estate of Luther Dillon and/or Amelia Dillon - 25 feet 25 feet by 150 feet in the Southwest Quarter of the Southwest Quarter of the Northeast Quarter of Section 26, Township 6 South, Range 7 East, City of Hammond, Parish of Tangipahoa, State of Louisiana.	48.50
Paul Giannobile - 25 feet	

25 feet by 150 feet in the Southwest Quarter of the Southwest Quarter of the Northeast Quarter of Section 26, Township 6 South, Range 7 East, City of Hammond, Parish of Tangipahoa, State of Louisiana, being the same acquired from Amelia Dillon \$ 48.50

Estate of Nasif and Hyzeron A. Elias - 250 feet
An irregular tract of land 105.1 feet on West Coleman Avenue, South of Block 107 in the Southwest corner of the Southwest Quarter of the Southwest Quarter of the Northeast Quarter of Section 26, Township 6 South, Range 7 East, City of Hammond, Parish of Tangipahoa, State of Louisiana. 485.00

PEAR STREET (REED STREET TO U. S. 51 BYPASS)

NORTH SIDE:

Alease Murry - 150 feet
Lot 10, Block 4, Pear Ridge Addition, City of Hammond, Parish of Tangipahoa, State of Louisiana. 291.00

I. W. C. Dedrick, Jr. - 150 feet
The East 50 feet of Lots 7, 8 and 9, Block 4, Pear Ridge Addition, and the West Half of Lots 7, 8 and 9, Block 4, Pear Ridge Addition, City of Hammond, Parish of Tangipahoa, State of Louisiana 291.00

SOUTH SIDE:

William Varnado - 150 feet
Lots 1 and 2, Block 2, Peach Ridge Addition, City of Hammond, Parish of Tangipahoa, State of Louisiana. 291.00

Rev. Benjamin West - 150 feet
Lots 6, 7 and 8, Block 2, Peach Ridge Addition, City of Hammond, Parish of Tangipahoa, State of Louisiana. 291.00

PEACH STREET(51 BYPASS TO LOVETT STREET)

NORTH SIDE:

Mortgage Service, Inc. and/or Willie Dillon - 100 feet
The West Two-Thirds of Lot 1 and all of Lot 2, Block 3 Peach Ridge Addition, City of Hammond, Parish of Tangipahoa, State of Louisiana. 194.00

Wilfred Williams - 50 feet
The East One-Third of Lot 1, Block 3, Peach Ridge Addition, City of Hammond, Parish of Tangipahoa, State of Louisiana 97.00

Henry and Bertha James - 150 feet
Lot 17, Block 3, Peach Ridge Addition, City of Hammond, Parish of Tangipahoa, State of Louisiana. 291.00

Curtis Williams - 150 feet
Lot 1, Block 4, Peach Ridge Addition, City of Hammond, Parish of Tangipahoa, State of Louisiana. 291.00

Allen Burton - 50 feet
Lot 15, Block 4, Peach Ridge Addition, City of Hammond, Parish of Tangipahoa, State of Louisiana 97.00

Elizabeth Hughes and/or Lizzie Seals - 100 feet
Lots 13, 14 and 16, Block 4, Peach Ridge Addition, City of Hammond, Parish of Tangipahoa, State of Louisiana. 194.00

SOUTH SIDE:

Hammond Coca-Cola Bottling Company, Ltd. - 520 feet
Lots 17, 18, 19 and 20, Block 2, Oak Ridge Addition, City of

Hammond, Parish of Tangipahoa, State of Louisiana \$ 1,008.80

Donald Ray McGee - 100 feet
Lot in Oak Ridge Addition, City of Hammond, Parish of Tangipahoa, State of Louisiana. 194.00

MORAN STREET (BONITA STREET WEST TO ORANGE STREET)

SOUTH SIDE:

Louis C. Alexander - 202 feet
Lots 1 through 6, Block 25, and the North Half of Lot 5, Block 25, Arnold's Addition, City of Hammond, Parish of Tangipahoa, State of Louisiana. 391.88

Walter Harris and/or Elizabeth Harris - 90 feet
Lots 13, 16, 17 of Block 25, Arnold's Addition, City of Hammond, Parish of Tangipahoa, State of Louisiana, and 30 feet off the East end of Lots 1, 4 and 8, Block 26, Arnold's Addition. 174.60

Lee Mack - 70 feet
Lots 7, 8, 9 and 10 of Block 18, Arnold's Addition, City of Hammond, Parish of Tangipahoa, State of Louisiana. 135.80

J. D. Bankston - 150 feet
Lot in Arnold Addition, City of Hammond, Parish of Tangipahoa, State of Louisiana. 291.00

Ben Jackson - 240 feet
All of Block 27, Arnold's Addition less 60 feet by 150 feet and less 75 feet by 150 feet per COB 212, Page 602 and COB 259, Page 454, City of Hammond, Parish of Tangipahoa, State of Louisiana. 465.60

NORTH SIDE:

L. S. (Ellis) and Jeanette Ellzey - 202 feet
Lots 26, 27 and the East 25 feet of Lots 25 and 28, Block 20, Arnold's Addition, and Lot 30 and 25 feet off the East end of Lot 29, Block 20, Arnold's Addition, City of Hammond, Parish of Tangipahoa, State of Louisiana. 391.88

Marshall Smith - 250 feet
Lots 21, 22, 23, 24, 25, 26, 27, 28, 29 and 30 of Block 19, Arnold's Addition, City of Hammond, Parish of Tangipahoa, State of Louisiana. 485.00

Lee Mack - 300 feet
Lots 7, 8, 9 and 10 of Block 18, Arnold's Addition, City of Hammond, Parish of Tangipahoa, State of Louisiana. 582.00

ORANGE STREET (COLORADO STREET NORTH TO CRYSTAL STREET)

WEST SIDE:

East Side Benevolent Association - 140 feet
42 feet by 140 feet in Lot 26, Block 13, Hyer Survey, City of Hammond, Parish of Tangipahoa, State of Louisiana. 271.60

Fred E. and Laura Knighten - 50 feet
Lot 17, Block 13, Hyer Survey, City of Hammond, Parish of Tangipahoa, State of Louisiana. 97.00

Mildred Williams - 80 feet
Lot 18, Block 13, Hyer Survey, City of Hammond, Parish of Tangipahoa, State of Louisiana. 155.20

Sophie Dokes - 484 feet
1.3 acres in the Northwest Quarter of Section 24, Township 6 South, Range 7 East in the Arnold's Addition, City of Hammond,

Parish of Tangipahoa, State of Louisiana \$ 938.96

Walter J. and Evelyn R. Daniels - 65 feet
A lot in Section 24, Township 6 South, Range 7 East measuring 404.21 feet on the North, 71.45 feet on the West, 374.54 feet on the South and 65 feet on the East, fronting on Orange Street, City of Hammond, Parish of Tangipahoa, State of Louisiana. 126.10

John and Martha Hookfin - 74 feet
Lot in the Northwest Quarter of Section 24, Township 6 South, Range 7 East, City of Hammond, Parish of Tangipahoa, State of Louisiana. 143.56

Evelyn Wells Brazil - 70 feet
Lot in the Northwest Quarter of Section 24, Township 6 South, Range 7 East, measuring 468.15 feet on the North, 70 feet on the East, 436.18 feet on the South and 76.9 feet on the West, fronting 70 feet on Orange Street, City of Hammond, Parish of Tangipahoa, State of Louisiana. 135.80

Felix and Inez W. Charles - 111 feet
Lot measuring 75 feet by 300 feet in the East Half of the Northwest Quarter, Section 24, Township 6 South, Range 7 East, City of Hammond, Parish of Tangipahoa, State of Louisiana. 215.34

Estate of J. B. Arnold - 666 feet
Lot in the Northwest Quarter of Section 24, Township 6 South, Range 7 East, fronting on Orange Street, City of Hammond, Parish of Tangipahoa, State of Louisiana. 1,292.04

Sixiana Industries, Inc. - 165 feet
2½ acres in the North Half of the Northeast Quarter of the Southeast Quarter of the Northwest Quarter of Section 24, Township 6 South, Range 7 East, City of Hammond, Parish of Tangipahoa, State of Louisiana. 320.10

Alice S. and Alvin C. Evans - 107 feet
1.24 acres in the East Half of the Northwest Quarter of Section 24, Township 6 South, Range 7 East, measuring 107 feet by 506 feet, City of Hammond, Parish of Tangipahoa, State of Louisiana. 207.58

Conrad Brown - 50 feet
Lot measuring 50 feet by 327.26 feet in the Southeast Quarter of the Northeast Quarter of the Northwest Quarter of Section 24, Township 6 South, Range 7 East, City of Hammond, Parish of Tangipahoa, State of Louisiana. 97.00

Luke Zabbia - 156 feet
The South one acre of the Southeast Quarter of the Northwest Quarter of Section 24, Township 6 South, Range 7 East, City of Hammond, Parish of Tangipahoa, State of Louisiana. 302.64

Lawyer Johnson, Jr., - 134 feet
2½ acres in the South Half of the South Half of the Northeast Quarter of the Northeast Quarter of the Northwest Quarter of Section 24, Township 6 South, Range 7 East, City of Hammond, Parish of Tangipahoa, State of Louisiana. 259.96

Dorothy Davis - 178 feet
Lot in the North Half of the South Half of the Northeast Quarter of the Northeast Quarter of the Northwest Quarter in Section 24, Township 6 South, Range 7 East, City of Hammond, Parish of Tangipahoa, State of Louisiana. 345.32

EAST SIDE:

Pearl Vaughn - 100 feet
One lot in the Southeast Quarter of Section 24, Township 6 South, Range 7 East, fronting on Orange Street, City of Hammond, Parish of Tangipahoa, State of Louisiana 194.00

Estate of J. B. Arnold - 100 feet One lot in the Southeast Quarter of Section 24, Township 6 South, Range 7 East, in Arnold's Addition, City of Hammond, Parish of Tangipahoa, State of Louisiana.	194.00
Estate of Joseph Locascio - 70 feet A lot in the Northeast Quarter of Section 24, Township 6 South, Range 7 East, City of Hammond, Parish of Tangipahoa, State of Louisiana.	135.80
Wilvin, Incorporated - 110 feet A lot in the Northeast Quarter of Section 24, Township 6 South, Range 7 East, City of Hammond, Parish of Tangipahoa, State of Louisiana.	213.40
Gladys Griffin - 75 feet A lot in Block 27, Arnold's Addition, City of Hammond, Parish of Tangipahoa, State of Louisiana.	145.50
Ben Jackson - 200 feet Block 27, Arnold's Addition, City of Hammond, Parish of Tangipahoa, State of Louisiana.	388.00
Lee Mack - 62 feet Lot in Square 26, Arnold's Addition, City of Hammond, Parish of Tangipahoa, State of Louisiana.	120.28
Bernice T. Kemp - 85 feet Lot in Southwest corner of the Northwest Quarter of the Southwest Quarter of the Southeast Quarter of Section 24, Township 6 South, Range 7 East, City of Hammond, Parish of Tangipahoa, State of Louisiana.	164.90
Virginia Crook - 85 feet The South Half of the one acre in the East Half of the Northeast Quarter of Section 24, Township 6 South, Range 7 East, City of Hammond, Parish of Tangipahoa, State of Louisiana.	164.90
Annie Dunomes - 100 feet The North Half of the one acre tract in the East Half of the Northeast Quarter of Section 24, Township 6 South, Range 7 East, City of Hammond, Parish of Tangipahoa, State of Louisiana.	194.00
Charles B. Dixon - 90 feet Lot partly in Square 17 and Square 18, Arnold's Addition, City of Hammond, Parish of Tangipahoa, State of Louisiana.	174.60
Henrietta S. and Wilson Grady - 90 feet Lot measuring 60 feet by 140 feet in Block 17, Arnold's Addition, and 30 feet by 140 feet in the Southeast Quarter of Block 17, Arnold's Addition, City of Hammond, Parish of Tangipahoa, State of Louisiana.	174.60
Dixiana Industries, Inc. - 90 feet Lots 1 through 6 of Block 17, Arnold's Addition, City of Hammond, Parish of Tangipahoa, State of Louisiana.	174.60
Damien Kinchen and Al Alack - 315 feet 2½ acres in the Southwest corner of the Northwest Quarter of the Northeast Quarter of Section 24, Township 6 South, Range 7 East, City of Hammond, Parish of Tangipahoa, State of Louisiana.	611.10

CRYSTAL STREET (ORANGE STREET WEST TO CHERRY STREET)

SOUTH SIDE:

Dorothy Davis - 130 feet Lot 19 of the subdivision of a 2½ acre tract in the North Half of	
---	--

of the South Half of the Northeast Quarter of the Northeast Quarter of the Northwest Quarter of Section 24, Township 6, South, Range 7 East, City of Hammond, Parish of Tangipahoa State of Louisiana. 252.20

Womack Realty Company - 114 feet
A lot in the Northwest Quarter of Section 24, Township 6 South, Range 7 East, City of Hammond, Parish of Tangipahoa, State of Louisiana. 221.16

Charlie Muse and Lillie McCray Muse - 81 feet
A lot in the North Half of the South Half of the Northeast Quarter of the Northeast Quarter of the Northwest Quarter of Section 24, Township 6 South, Range 7 East, City of Hammond, Parish of Tangipahoa, State of Louisiana. 157.14

Julia H. Thompson - 162 feet
A lot in the North Half of the South Half of the Northeast Quarter of the Northeast Quarter of the Northwest Quarter of Section 24, Township 6 South, Range 7 East, City of Hammond, Parish of Tangipahoa, State of Louisiana. 314.28

Bernice Hobbs - 163 feet
A lot in the North Half of the South Half of the Northeast Quarter of the Northeast Quarter of the Northwest Quarter of Section 24, Township 6 South, Range 7 East, City of Hammond, Parish of Tangipahoa, State of Louisiana. 316.22

Felix Crystal - 589 feet
A lot in the North Half of the South Half of the Northeast Quarter of the Northeast Quarter of the Northwest Quarter of Section 24, Township 6 South, Range 7 East, City of Hammond, Parish of Tangipahoa, State of Louisiana. 1,142.66

NORTH SIDE:

Leon McCray - 578 feet
In the Northwest Quarter of Section 24, Township 6 South, Range 7 East, City of Hammond, Parish of Tangipahoa, State of Louisiana. 1,121.32

HARVEY STREET (SUN LANE WEST)

SOUTH SIDE:

Bernel Carter - 96 feet
A lot in Arnold's Addition, City of Hammond, Parish of Tangipahoa, State of Louisiana. 186.24

Joe and Lovelear Brister, Jr. - 50 feet
Lot 3, Klein Place Addition to Arnold's Addition, City of Hammond, Parish of Tangipahoa, State of Louisiana. 97.00

Magie Hatfield - 50 feet
A lot in Arnold's Addition, City of Hammond, Parish of Tangipahoa, State of Louisiana. 97.00

Lonnie R. Taylor - 100 feet
Lots 12 and 13 of Klein Place Addition to Arnold's Addition, City of Hammond, Parish of Tangipahoa, State of Louisiana. 194.00

Sam Marten - 100 feet
Lot 7 of the Klein Place Addition to Arnold's Addition, City of Hammond, Parish of Tangipahoa, State of Louisiana. 194.00

Cooley Compton - 115 feet
Lots 9, 10 and 11 of Klein Place Addition to Arnold's Addition, City of Hammond, Parish of Tangipahoa, State of Louisiana. 223.10

NORTH SIDE:

Frank McClain - 380 feet

The South Half of the Northeast Quarter of the Northwest Quarter of the Northeast Quarter of Section 24, Township 6 South, Range 7 East, City of Hammond, Parish of Tangipahoa, State of Louisiana.

\$ 737.20

Lonnie Taylor - 131 feet

Lots 12 and 13, Klein Place Addition to Arnold's Addition, City of Hammond, Parish of Tangipahoa, State of Louisiana.

254.14

DAKOTA AVENUE (CHERRY STREET TO HOLLY STREET)

SOUTH SIDE:

Frank Thomas - 154 feet

A lot fronting 154 feet on East Dakota Avenue and being situated in the extreme Northwest corner of the irregular Block 12, Hyer Survey, City of Hammond, Parish of Tangipahoa, State of Louisiana.

298.76

Isiah Smith - 50 feet

A lot fronting 50 feet on East Dakota Avenue and being the Western one-third of the Northeast Quarter of Block 12, Hyer Survey, City of Hammond, Parish of Tangipahoa, State of Louisiana.

97.00

Nelson Garrett - 50 feet

A lot fronting 50 feet on East Dakota Avenue and being the center one-third of the Northeast Quarter of Block 12, Hyer Survey, City of Hammond, Parish of Tangipahoa, State of Louisiana.

97.00

Florence Rollins - 50 feet

A lot fronting 50 feet on East Dakota Avenue and being in the extreme Northeast corner of Block 12, Hyer Survey, City of Hammond, Parish of Tangipahoa, State of Louisiana.

97.00

NORTH SIDE:

Sarah Sheridan - 50 feet

A lot fronting on East Dakota Street being situated in the irregular Block 1 of Hyer Survey, City of Hammond, Parish of Tangipahoa, State of Louisiana.

97.00

Willie Bickham - 70 feet

A lot fronting on East Dakota Street and being situated in irregular Block 1 of Hyer Survey, City of Hammond, Parish of Tangipahoa, State of Louisiana.

135.80

Hattie Daniels - 38 feet

A lot fronting on East Dakota Street and being situated in irregular Block 1 of Hyer Survey, City of Hammond, Parish of Tangipahoa, State of Louisiana.

73.72

Anastasia Veal - 55 feet

A lot fronting on East Dakota Street and being situated in irregular Block 1 of Hyer Survey, City of Hammond, Parish of Tangipahoa, State of Louisiana.

106.70

LIVE OAK STREET (MOONEY AVENUE WEST TO NATCHEZ STREET)

SOUTH SIDE:

P. D. Square - 414 feet

A lot fronting on Live Oak Drive and being situated in the Southwest Quarter of Section 26, Township 6 South, Range 7

East, City of Hammond, Parish of Tangipahoa, State of Louisiana.	\$ 803.16
Gussie Banks - 282 feet A lot fronting on Live Oak Drive and being situated in the Southwest Quarter of Section 26, Township 6 South, Range 7 East, City of Hammond, Parish of Tangipahoa, State of Louisiana.	547.08
Coleman Johns - 145 feet A lot fronting on Live Oak Drive and being situated in the Southwest Quarter of Section 26, Township 6 South, Range 7 East, City of Hammond, Parish of Tangipahoa, State of Louisiana.	281.30
Patsy Tillman - 73 feet A lot fronting on Live Oak Drive and being situated in the Southwest Quarter of Section 26, Township 6 South, Range 7 East, City of Hammond, Parish of Tangipahoa, State of Louisiana.	141.62
Melvin Thorn - 189 feet Lot 1 of Square 3, Cicely Place, City of Hammond, Parish of Tangipahoa, State of Louisiana	366.66
Joseph Landry - 60 feet Lot 3, Square 2 of Cicely Place, City of Hammond, Parish of Tangipahoa, State of Louisiana.	116.40
Glenn F. Tyser - 60 feet Lot 2, Square 2, Cicely Place, City of Hammond, Parish of Tangipahoa, State of Louisiana.	116.40
John H. Halbert, Inc. - 60 feet Lot 1, Square 2, Cicely Place, City of Hammond, Parish of Tangipahoa, State of Louisiana.	116.40
NORTH SIDE:	
Ethel Varnado - 223 feet 2 acres of land situated in the Southwest Quarter of Section 26, Township 6 South, Range 7 East, and fronting on Live Oak Drive, City of Hammond, Parish of Tangipahoa, State of Louisiana.	432.62
George V. Varnado - 186 feet A certain lot of ground situated in the Southwest Quarter of Section 26, Township 6 South, Range 7 East, fronting on Live Oak Drive, City of Hammond, Parish of Tangipahoa, State of Louisiana.	360.84
James Johnson - 51.3 feet Lot 8 of Square 1, Cicely Place, City of Hammond, Parish of Tangipahoa, State of Louisiana	99.52
Nellie Davis - 51.3 feet Lot 7 of Square 1, Cicely Place, City of Hammond, Parish of Tangipahoa, State of Louisiana	99.52
Dennis Ricks - 51.3 feet Lot 6 of Square 1, Cicely Place, City of Hammond, Parish of Tangipahoa, State of Louisiana.	99.52
William Monroe Barron - 50 feet Lot 5, Square 1, Cicely Place, City of Hammond, Parish of Tangipahoa, State of Louisiana.	97.00

Sam Giles - 50 feet
Lot 4, Square 1, Cicely Place, City of Hammond, Parish of Tangipahoa, State of Louisiana 97.00

Ernestine Frazier - 50 feet
Lot 3, Square 1, Cicely Place, City of Hammond, Parish of Tangipahoa, State of Louisiana. 97.00

Maggie McMorris Jackson - 50 feet
Lot 2, Square 1, Cicely Place, City of Hammond, Parish of Tangipahoa, State of Louisiana. 97.00

Cornelia Westbrook - 50 feet
Lot 1, Square 1, Cicely Place, City of Hammond, Parish of Tangipahoa, State of Louisiana. 97.00

LOVETT STREET (PEACH STREET TO MISSISSIPPI STREET)

WEST SIDE:

Donald Ray McGee - 64 feet
Lot 20 of Square 2, Oak Ridge Addition, City of Hammond, Parish of Tangipahoa, State of Louisiana. 124.16

Calvin McGee - 50 feet
Lot 19 of Square 2, Oak Ridge Addition, City of Hammond, Parish of Tangipahoa, State of Louisiana 97.00

T. L. Jones - 50 feet
Lot 18 of Square 2, Oak Ridge Addition, City of Hammond, Parish of Tangipahoa, State of Louisiana. 97.00

Sammie Kinchen - 50 feet
Lot 17 of Square 2, Oak Ridge Addition, City of Hammond, Parish of Tangipahoa, State of Louisiana. 97.00

Frances Robinson - 50 feet
Lot 16 of Square 2, Oak Ridge Addition, City of Hammond, Parish of Tangipahoa, State of Louisiana. 97.00

Estate of Albert Style - 396 feet
Lots 11 through 15, Square 2, Oak Ridge Addition, City of Hammond, Parish of Tangipahoa, State of Louisiana 768.24

EAST SIDE:

Mary Henry - 210 feet
Lots 37, 38, 39 and 40 of Square 1, Oak Ridge Addition, City of Hammond, Parish of Tangipahoa, State of Louisiana. 407.40

L. S. Carter - 236 feet
Lots 33, 34, 35, and 36, Square 1, Oak Ridge Addition, City of Hammond, Parish of Tangipahoa, State of Louisiana. 457.84

Sam Michele - 96 feet
Lot 32, Square 1, Oak Ridge Addition, City of Hammond, Parish of Tangipahoa, State of Louisiana. 186.24

Ben Jackson - 100 feet
Lot 31, Square 1, Oak Ridge Addition, City of Hammond, Parish of Tangipahoa, State of Louisiana. 194.00

I hereby certify that the above and foregoing is true and correct to the best of my knowledge and belief.

Respectfully submitted,
WEBB ENGINEERING COMPANY
/s/ Clifford G. Webb
Clifford G. Webb
Consulting Engineer
City of Hammond, Louisiana

SECTION 2: BE IT FURTHER ORDAINED: That in accordance with the aforesaid reports which are hereby accepted and approved and that in compliance with the provisions of Revised Statutes Title 33, Section 3301 through 3319, as amended and other provisions of Title 33 which are applicable, that the said property so approved shall be assessed for those charges covering the cost thereof chargeable to each lot or parcel of real estate abutting thereon in proportion to the frontage thereon in accordance with said Revised Statutes Title 33, Sections 3301 through 3319, as amended and other provisions of Title 33 which are applicable.

This Ordinance having been submitted to a vote, the vote thereon, was as follows:

YEAS: Sam E. Saik, John J. Cosner, Jr., and Conrad E. Anderson

NAYS: None.

And the Ordinance was declared adopted on this the 10th day of September, 1968.

Jane Allen
Jane Allen, Secretary

Sam E. Saik
Sam E. Saik, Mayor

Published Sept 19, 1968

*Amended Ordinance 586 C.S.
Book No. 6*

ORDINANCE NO. 548, C. S.

LOCAL OR SPECIAL ASSESSMENT ORDINANCE NO. 548, C. S. OF THE CITY OF HAMMOND, STATE OF LOUISIANA, FOR THE YEAR 1968.

AN ORDINANCE PROVIDING FOR THE LEVYING OF A LOCAL OR SPECIAL ASSESSMENT ON EACH LOT OR PARCEL OF REAL ESTATE ABUTTING ON A CERTAIN STREETS WITHIN THE CORPORATE LIMITS OF THE CITY OF HAMMOND, LOUISIANA, IN PROPORTION THAT THE FRONTAGE ON EACH BEARS TO ALL THE ABUTTING LOTS OR PARCELS OF REAL ESTATE ON SAID STREETS, ALL IN ACCORDANCE WITH REVISED STATUTES TITLE 33, SECTIONS 3301 THROUGH 3319, AS AMENDED AND OTHER PROVISIONS OF TITLE 33, WHICH ARE APPLICABLE.

BE IT ORDAINED BY THE MAYOR AND COMMISSION COUNCIL OF THE CITY OF HAMMOND, LOUISIANA, ACTING AS THE GOVERNING AUTHORITY OF SAID CITY:

SECTION 1: That in compliance with an under the authority of Revised Statutes Title 33, Section 3301 through 3319, as amended, and other provisions of Title 33, which are applicable, other constitutional statutory authority, and the certified statement or report of Hon. Clifford G. Webb, Engineer of the City of Hammond, Louisiana, that there be and there is hereby levied a local or special assessment on each and every lot or parcel of real estate abutting on certain streets as follows in the City of Hammond, Louisiana, to cover the total cost of the construction of a pavement, including street intersections, engineer's and attorney's fees, and other costs incidental thereto, chargeable to each lot or parcel of real estate abutting said improvements in proportion that the frontage of each bears to all of the abutting lots or parcels of real estate improved, as follows, to-wit:

MAGAZINE STREET (RANGE ROAD WEST TO ORANGE STREET)

SOUTH SIDE:

Sadie Hughes Glasper - 362 feet A portion of ground in Block 1, Pine Ridge Addition, City of Hammond, Parish of Tangipahoa, State of Louisiana, being a portion of Lots 1, 2 and 3 described as beginning at the North-east corner of Block 1, run West along the South margin of the Street, 362 feet, thence South 6 degrees East along the center line of the drainage ditch 281½ feet, thence East 333 feet, thence North 280 feet to the point of beginning. Per COB 232, Page 14.	\$ 702.28
Claude and Annie McGee - 143 feet Lot 3, Square 15, Pine Ridge Addition, City of Hammond, Parish of Tangipahoa, State of Louisiana and a lot fronting 100 feet on the Street by a depth of 282 feet which is the full length of the Glasper property and all that property between the property of Glasper and the property of Claude McGee including the drainage canal.	277.42
Estate of Henry and Irma Matthews - 50 feet Lot measuring 70 by 130 feet being a part of Lots 2 and 3, Square 1, Pine Ridge Addition, City of Hammond, Parish of Tangipahoa, State of Louisiana.	97.00
Roosevelt Matthews - 30 feet A lot in Square 1, Pine Ridge Addition, City of Hammond, Parish of Tangipahoa, State of Louisiana.	58.20
Horace Smith - 100 feet 100 feet by 200 feet in Block 1, Pine Ridge Addition, City of Hammond, Parish of Tangipahoa, State of Louisiana.	194.00
Fannie Lampton King - 100 feet Two Lots fronting 50 foot each by a depth of 280 feet between parallel lines in Block 1, Pine Ridge Addition, City of Hammond, Parish of Tangipahoa, State of Louisiana.	194.00
Thomas Cosey - 50 feet Lot measuring 50 feet by 280 feet and being a part of Lots 6	

and 7 in unnumbered Block 1, Pine Ridge Addition City of Hammond, Parish of Tangipahoa, State of Louisiana	\$ 97.00
Jessie Griffin - 100 feet A certain lot of land measuring 100 feet by 277 feet in Block 1, Pine Ridge Addition, City of Hammond, Parish of Tangipahoa, State of Louisiana.	194.00
Lula Barney - 50 feet The East 50 feet of Lot 8, Block 1, Pine Ridge Addition, City of Hammond, Parish of Tangipahoa, State of Louisiana.	97.00
Lula Wilson - 155 feet The West 85 feet of Lot 8, Block 1, Pine Ridge Addition and the East 70 feet of Lot 9, Block 1, Pine Ridge Addition, City of Hammond, Parish of Tangipahoa, State of Louisiana.	300.70
Dr. Sedgie Newsom - 75 feet Portions of Lot 9 and Lot 10, Block 1, Pine Ridge Addition, City of Hammond, Parish of Tangipahoa, State of Louisiana.	145.50
Dixiana Industries, Inc. - 60 feet The West 60 feet of Lot 10, Block 1, Pine Ridge Addition, City of Hammond, Parish of Tangipahoa, State of Louisiana.	116.40
Jessie Burnes - 160 feet A lot in Block 22, Arnold Addition, City of Hammond, Parish of Tangipahoa, State of Louisiana.	310.40
Viola Freeman - 277 feet Lots in Block 21, Arnold Addition, City of Hammond, Parish of Tangipahoa, State of Louisiana.	537.38
Taylor Watts - 52 feet East 52 feet of Block 20, Arnold Addition, City of Hammond, Parish of Tangipahoa, State of Louisiana.	100.88
Johnnie Mix - 150 feet The West 150 feet of Block 20, Arnold Addition, City of Hammond, Parish of Tangipahoa, State of Louisiana.	291.00
Eleanor Garrett - 77 feet East 77 feet of Block 19, Arnold Addition, City of Hammond, Parish of Tangipahoa, State of Louisiana.	149.38
Eleanor Garrett and Hattie Cason - 173 feet Lots 7 through 20, Block 19, Arnold Addition, City of Hammond, Parish of Tangipahoa, State of Louisiana.	335.62
Bernice Kemp - 50 feet One acre in the Southwest Corner of the Northwest Quarter of the Southwest Quarter of the Northeast Quarter of Section 24, Township 6 South, Range 7 East in Block 18, Arnold Addition, City of Hammond, Parish of Tangipahoa, State of Louisiana.	97.00
Annie Dunomes - 250 feet One-Half acre in the North Half of a one-acre tract in the East Half of the Northeast Quarter, Section 24, Township 6 South, Range 7 East.	485.00
NORTH SIDE:	
Beatrice Muse Womsley - 72.5 feet The East 72.5 feet of Lots 1, 2 and 3, Block 17, Pine Ridge Addition, City of Hammond, Parish of Tangipahoa, State of Louisiana.	140.65
Matteal L. Johnson - 72.5 feet The West 72.5 feet of Lots 1, 2 and 3, Block 17, Pine Ridge Addition, City of Hammond, Parish of Tangipahoa, State of Louisiana.	140.65

Beulah Brown - 70 feet Lots 1 to 7, inclusive, Block 16, Pine Ridge Addition, City of Hammond, Parish of Tangipahoa, State of Louisiana, less the West 75 feet of Lots 1, 2 and 3, Block 16, Pine Ridge Addition	135.80
James Brown, Jr. - 75 feet The West 75 feet of Lots 1, 2 and 3, Block 16, Pine Ridge Addition, City of Hammond, Parish of Tangipahoa, State of Louisiana.	145.50
Leslie N. Andrews, Jr. and Dorothy Andrews - 145 feet Lots 1 and 2, Square 15, Pine Ridge Addition, City of Hammond, Parish of Tangipahoa, State of Louisiana.	281.30
Louis Carter - 75 feet East 75 feet of Lots 1, 2, 3 and 4, Block 14, Pine Ridge Addition, City of Hammond, Parish of Tangipahoa, State of Louisiana.	145.50
Louis and Ernestine C. Carter - 145 feet Lots 216 and 217 of Block 2, Pine Ridge Addition, City of Hammond, Parish of Tangipahoa, State of Louisiana.	281.30
Joe Smith - 70 feet The West 70 feet of Lots 1, 2, 3 and 4, Block 14, Pine Ridge Addition, City of Hammond, Parish of Tangipahoa, State of Louisiana.	135.80
Louis Carter - 145 feet Lots 231 and 232 of Block 2, Pine Ridge Addition, City of Hammond, Parish of Tangipahoa, State of Louisiana.	281.30
Madeline Griffin - 224 feet Lots 10 and 11, Block 2, Pine Ridge Addition City of Hammond, Parish of Tangipahoa, State of Louisiana.	434.56
Scott Williams - 66.5 feet The East 66.5 feet of Lots 201 and 202, and all of Lot 203 and Lot 204 of Block 2, Pine Ridge Addition, City of Hammond, Parish of Tangipahoa, State of Louisiana.	129.01
Willie Williams - 87.5 feet 87.5 feet by 100 feet being the West 87.5 feet of Lots 201 and 202, Square 2, Pine Ridge Addition, City of Hammond, Parish of Tangipahoa, State of Louisiana.	169.75
Louis and Cordie Mae Jackson - 137 feet A lot 30 by 120 feet in Block 13 and Lots 8, 9 and 10, Block 13, Arnold's Addition, City of Hammond, Parish of Tangipahoa, State of Louisiana.	265.78
Zion Memorial AME Church - 90 feet Lot 20 of Square 14, Arnold's Addition, City of Hammond, Parish of Tangipahoa, State of Louisiana.	174.60
Pinkey Ruffin - 160 feet Lot 21, Square 14, Arnold's Addition, City of Hammond, Parish of Tangipahoa, State of Louisiana.	310.40
Charles Tillis - 50 feet 2 $\frac{1}{2}$ acres in the West Half of the Northeast Quarter of Section 24, Township 6 South, Range 7 East, City of Hammond, Parish of Tangipahoa, State of Louisiana.	97.00
Estate of J. B. Arnold - 202 feet Lots 16 and 17, Arnold Addition, City of Hammond, Parish of Tangipahoa, State of Louisiana.	391.80

Estate of J. B. Arnold - 202 feet
 Lots 16 and 17, Arnold Addition, City of Hammond, Parish
 of Tangipahoa, State of Louisiana. 391.88

Ed Lindsey - 250 feet
 Block 19, Arnold Addition, City of Hammond, Parish of
 Tangipahoa, State of Louisiana. 485.00

Annie Clinton Dunomes - 150 feet
 One-Half acre in the North Half of a one-acre tract in the
 East Half of the Northeast Quarter of Section 24, Township 6
 South, Range 7 East, Arnold's Addition, City of Hammond,
 Parish of Tangipahoa, State of Louisiana. 291.00

Charles Dixon - 150 feet
 A lot partly in Square 17 and partly in Square 18, Arnold
 Addition, City of Hammond, Parish of Tangipahoa, State of
 Louisiana, measuring 100 feet by 150 feet fronting on
 Magazine Street and a lot measuring 40 feet by 150 feet in
 Square 17, Arnold Addition 291.00

DUCK STREET (NORTH FROM COLORADO STREET 246 FEET)

WEST SIDE:

Estate of Amanda U. Anderson - 140 feet
 Lot 15 of Block 13, Hyer Survey, City of Hammond, Parish
 of Tangipahoa, State of Louisiana. 271.60

Conrad Brown - 50 feet
 Lot 4, Block 13, Hyer Survey, City of Hammond, Parish of
 Tangipahoa, State of Louisiana. 97.00

Cate Estate - 50 feet
 Lot 3 of Block 13, Hyer Survey, City of Hammond, Parish of
 Tangipahoa, State of Louisiana. 97.00

Edward and Dorothy Varnado - 6 feet
 Lot 2 of Block 13, Hyer Survey, City of Hammond, Parish of
 Tangipahoa, State of Louisiana. 11.64

EAST SIDE:

Estate of Amanda U. Anderson - 140 feet
 Lot 21 of Block 13, Hyer Survey, City of Hammond, Parish of
 Tangipahoa, State of Louisiana. 271.60

Alice Knighten - 100 feet
 Lots 19 and 20 of Block 13, Hyer Survey, City of Hammond,
 Parish of Tangipahoa, State of Louisiana. 194.00

Mildred Williams - 6 feet
 Lot 18 of Block 13, Hyer Survey, City of Hammond, Parish of
 Tangipahoa, State of Louisiana. 11.64

HOLLY STREET (COLORADO STREET NORTH TO DAKOTA STREET)

WEST SIDE:

Lillie Mae Garmand - 150 feet
 The South 150 feet of Block 12, Hyer Survey, City of Hammond,
 Parish of Tangipahoa, State of Louisiana, fronting on North
 Holly Street. 291.00

Lena Carter and Estate of Frances Carter - 150 feet.
 The Center one-third of Block 12, Hyer Survey, City of
 Hammond, Parish of Tangipahoa, State of Louisiana. 291.00

Florence Rollins - 150 feet
 The North one-third of Block 12, Hyer Survey, City of Hammond,
 Parish of Tangipahoa, State of Louisiana. 291.00

EAST SIDE:

Estate of Amanda U. Anderson - 140 feet

Lot 10 of Block 13, Hyer Survey, City of Hammond, Parish
of Tangipahoa, State of Louisiana. \$ 271.60

Kirby N. Knighten - 50 feet
Lot 5 of Block 13, Hyer Survey, City of Hammond, Parish
of Tangipahoa, State of Louisiana. 97.00

Millie Carter - 159 feet
Lot 6 and Lot 9 of Block 13, Hyer Survey, City of Hammond,
Parish of Tangipahoa, State of Louisiana. 308.46

George Green - 50 feet
Lot 7 of Block 13, Hyer Survey, City of Hammond, Parish of
Tangipahoa, State of Louisiana. 97.00

Conrad Brown - 50 feet
Lot 8 of Block 13, Hyer Survey, City of Hammond, Parish of
Tangipahoa, State of Louisiana. 97.00

CAMPO STREET (NORTH FROM RAILROAD)

WEST SIDE:

James Rattler and Octave Mitchell - 45 feet
Lot 12, Block 5 of Kenmore Addition, City of Hammond, Parish
of Tangipahoa, State of Louisiana. 87.30

Hubert and Altee Wagner - 90 feet
Lots 10 and 11, Square 5, Kenmore Addition, City of Hammond,
Parish of Tangipahoa, State of Louisiana. 174.60

Frank and Mary Armstead - 45 feet
A lot fronting 45 feet on Campo Street by a depth of 125 feet
being Lot 9 of Block 5, Kenmore Addition, City of Hammond,
Parish of Tangipahoa, State of Louisiana. 87.30

Willie Cotton - 90 feet
Lots 7 and 8, Block 5, Kenmore Addition, City of Hammond,
Parish of Tangipahoa, State of Louisiana. 174.60

Louise Lawson - 40 feet
Lot 16, Block 8, Kenmore Addition, City of Hammond, State of
Louisiana. 77.60

Will Ernest - 30 feet
Lot measuring 30 feet by 120 feet being the South 20 feet of
Lot 15 and the North 10 feet of Lot 16, Block 8, Kenmore
Addition, City of Hammond, Parish of Tangipahoa, State of
Louisiana. 58.20

Henry Ernest - 40 feet
A lot measuring 40 feet by 120 feet being in the South ten
feet of Lot 14 and the North 30 feet of Lot 15, Block 8, Ken-
more Addition, City of Hammond, Parish of Tangipahoa, State of
Louisiana. 77.60

Mattie Maude and Alonzo Forrest - 40 feet
A lot in the East Half of Square 8, Kenmore Addition, City of
Hammond, Parish of Tangipahoa, State of Louisiana, fronting on
Campo Street, bounded North by Mary Clark, East by Campo Street,
South by Eliza Clark, West by an alley. 77.60

Mary Clark - 100 feet
Lots 12 and 13, Block 8, Kenmore Addition, City of Hammond,
Parish of Tangipahoa, State of Louisiana. 194.00

Saul and Lizzie Cryer - 23 feet
Lot 13 and Lot 14, Square 4, Kenmore Addition and Lots 6, 7,
10 and 11, Square 8, Kenmore Addition, City of Hammond, Parish
of Tangipahoa, State of Louisiana. 44.62

EAST SIDE:

Bertha Jackson - 45 feet Lot 1, Block 4, Kenmore Addition, City of Hammond, Parish of Tangipahoa, State of Louisiana.	\$ 87.30
Mattie Moore - 45 feet A lot of ground in Lot 2, Block 4, Kenmore Addition, City of Hammond, Parish of Tangipahoa, State of Louisiana.	87.30
Olivia W. Washington - 50 feet The South 5 feet of Lot 4 and the North 35 feet of Lot 3, Block 4, Kenmore Addition, City of Hammond, Parish of Tangipahoa, State of Louisiana.	97.00
Sarah Carr - 40 feet A lot measuring 40 feet by 259 feet in Lot 4, Block 4, Kenmore Addition, City of Hammond, Parish of Tangipahoa, State of Louisiana and the Northern part of Lot 4.	77.60
Church of God in Christ - 140 feet Lots 5, 6, and 7 of Block 4, Kenmore Addition, City of Hammond, Parish of Tangipahoa, State of Louisiana.	271.60
Fannie Perkins Jackson - 50 feet Lot 9, Square 6, Kenmore Addition, City of Hammond, Parish of Tangipahoa, State of Louisiana	97.00
Alma Knight - 50 feet Lot 1, Square 4, Kenmore Addition, City of Hammond, Parish of Tangipahoa, State of Louisiana.	97.00
Martin Newsom and Ola Rae Forest - 50 feet Lot 2, Block 4, Kenmore Addition, City of Hammond, Parish of Tangipahoa, State of Louisiana.	97.00
Hattie Watts Daniels - 50 feet Lot 11, Square 4, Kenmore Addition, City of Hammond, Parish of Tangipahoa, State of Louisiana.	97.00
Walter Daniels - 50 feet Lot 12, Block 4, Kenmore Addition, City of Hammond, Parish of Tangipahoa, State of Louisiana.	97.00
Saul and Lizzie Cryer - 23 feet Lots 13 and 14, Square 4, Kenmore Addition, City of Hammond, Parish of Tangipahoa, State of Louisiana and Lots 6, 7, 10 and 11, Square 8, Kenmore Addition	44.62

MICHIGAN AVENUE (CAMPO STREET WEST TO CANAL)

SOUTH SIDE:

Will Cotton - 125 feet Lot 7, Block 5, Kenmore Addition, City of Hammond, Parish of Tangipahoa, State of Louisiana.	242.50
William Harris - 125 feet Lot 6, Block 5, Kenmore Addition, City of Hammond, Parish of Tangipahoa, State of Louisiana.	242.50
Celia Plummer - 100 feet Lot 12, Block 6, Kenmore Addition, City of Hammond, Parish of Tangipahoa, State of Louisiana.	194.00
Mary Hutton - 50 feet Lot 13, Block 6, Kenmore Addition, City of Hammond, Parish of Tangipahoa, State of Louisiana.	97.00
Marie Johnson - 50 feet Lot 14, Square 6, Kenmore Addition, City of Hammond, Parish of Tangipahoa, State of Louisiana	97.00

Fannie B. Jackson Moore - 36 feet
 Lot 15, Square 6, Kenmore Addition, City of Hammond, Parish
 of Tangipahoa, State of Louisiana, being a lot 30 feet by
 150 feet in the Northeast corner of Lot 15, Square 6, Kenmore
 Addition fronting 30 feet on Michigan Avenue. Also a lot 6
 feet by 129 feet adjacent to the above fronting 6 feet on
 Michigan in Lot 15, Square 6, Kenmore Addition \$ 69.84

Eugene and Mary Belle Jackson - 26 feet
 30 feet by 150 feet in Square 6, Kenmore Addition, City of
 Hammond, Parish of Tangipahoa, State of Louisiana, being the
 West 20 feet of Lot 15 and East 10 feet of Lot 16, Square 6,
 Kenmore Addition, less 6 feet by 129 feet and also the West 40 feet
 of Lot 16, Block 6, Kenmore Addition. 50.44

NORTH SIDE:

Louise Lawson - 126 feet
 Lot 16, Block 8, Kenmore Addition, City of Hammond, Parish
 of Tangipahoa, State of Louisiana. 244.44

Estate of Amanda U. Anderson - 136 feet
 Lot 1, Block 8, Kenmore Addition, City of Hammond, Parish
 of Tangipahoa, State of Louisiana. 263.84

Eula Lemon - 150 feet
 Lot 5 and the South one-third of Lot 4, Block 7, Kenmore
 Addition, City of Hammond, Parish of Tangipahoa, State of
 Louisiana. 291.00

Della Love - 50 feet
 Lot 3, Block 7, Kenmore Addition, City of Hammond, Parish
 of Tangipahoa, State of Louisiana. 97.00

Minnie Lee Love - 50 feet
 Lot 2, Block 7, Kenmore Addition, City of Hammond, Parish
 of Tangipahoa, State of Louisiana. 97.00

MICHIGAN AVENUE (NORTH HOLLY STREET EAST TO ORANGE STREET)

SOUTH SIDE:

Sam Marten - 150 feet
 One lot 50 feet by 150 feet in the Northwest corner of
 Block 29, Hyer Survey, fronting 50 feet on Holly Street
 by a depth of 150 feet fronting on Michigan Avenue, City of
 Hammond, Parish of Tangipahoa, State of Louisiana. 291.00

Luke Zabbia - 50 feet
 Lot in Block 29, Hyer Survey, City of Hammond, Parish of
 Tangipahoa, State of Louisiana. 97.00

Estate of Anthony J. Augello - 162 feet
 A lot in Square 29, Hyer Survey, fronting on East Michigan
 Avenue, City of Hammond, Parish of Tangipahoa, State of
 Louisiana. 314.28

Henry O'Neal - 50 feet
 50 feet by 100 feet in Block 29, Hyer Survey, City of
 Hammond, Parish of Tangipahoa, State of Louisiana. 97.00

Ike Cook - 50 feet
 50 feet by 100 feet being the West 50 feet of the North
 Two-Thirds of the North Half of the East 170 feet of Block
 29, Hyer Survey, City of Hammond, Parish of Tangipahoa,
 State of Louisiana. 97.00

L. W. Yokum - 42 feet
 A lot facing on the South line of East Michigan Avenue
 beginning at a point 462 feet East of the Northwest
 corner of Block 29, on the North boundary of said Block

measuring approximately 75 feet to the Southwest line along the Southwest line 105 feet to Randall's lot; thence West approximately 48 feet Southwest with East Michigan Avenue to Iris Randall lot; thence Northwest with North Holly Street a distance of 100 feet to point of beginning, fronting 48 feet on Michigan Avenue. \$ 81.48

NORTH SIDE:

Estate of Anthony J. Augello - 275 feet
Lot in Block 29, Hyer Survey, City of Hammond, Parish of Tangipahoa, State of Louisiana. 533.50

Sam Martin - 210 feet
250 feet by 150 feet in the North Half of Block 14, (250 feet on Colorado Avenue) 200 feet by 150 feet in the South Half of Block 14 described as follows, to-wit: The East Half of Lots 14, 15, 16, 17 and 18 (Lot 18 measuring 35 feet on Michigan Avenue and Lots 15, 16 and 17 measuring 50 feet each on Michigan Avenue and one-half of Lot 14, measuring 25 feet on Michigan Avenue) all by depths of 150 feet between parallel lines. Also a strip 15 by 150 feet being the Section line on the East and the East line of Lot 19, now used for road, City of Hammond, Parish of Tangipahoa, State of Louisiana. 407.40

Ike Cook - 65 feet
Lot fronting 65 feet on East Michigan Avenue and Block 14, Hyer Survey, City of Hammond, Parish of Tangipahoa, State of Louisiana. 126.10

SUN LANE (MAGAZINE STREET NORTH TO CITY LIMITS)

WEST SIDE:

Louis and Cordie Mae Jackson - 122 feet
Lots 2, 3, 4, 5 and the North Half of Lot 6, all in Square 22, Arnold Addition, City of Hammond, Parish of Tangipahoa, State of Louisiana. 236.68

Elvira B. Bridgeman - 250 feet
Lot 1, Square 22, Arnold Addition, the South Half of Lot 5, Block 13, Arnold Addition, and all of Lots 6, 7, 8, 9 and 10, Block 13, Arnold Addition, City of Hammond, Parish of Tangipahoa, State of Louisiana. 485.00

Morris Watsky - 47 feet
The North Half of Lot 5 and all of Lot 4, Block 13, Arnold's Addition, City of Hammond, Parish of Tangipahoa, State of Louisiana. 91.18 ✓

Annie Mae Smith - 47 feet
Lot 3 and the South Half of Lot 2, Block 13, Arnold's Addition, City of Hammond, Parish of Tangipahoa, State of Louisiana. 91.18

Helen Williams - 65 feet
The North Half of Lot 2 and all of Lot 1, Block 13, Arnold's Addition, City of Hammond, Parish of Tangipahoa, State of Louisiana. 126.10

Margie and Arthur Ruffin - 65 feet
A lot in the West Half of the Northeast Quarter of Section 24, Township 6 South, Range 7 East, and Lot 10 of Square 12 of Arnold's Addition, City of Hammond, Parish of Tangipahoa, State of Louisiana. 126.10

Willie Richardson - 195 feet
The South Half of Lot 3, Square 12, Arnold's Addition and all of Lots 4, 5, 6, 7, 8 and 9 of Block 12 of Arnold's Addition, City of Hammond, Parish of Tangipahoa, State of Louisiana. 378.30

Will and Fannie Ruffin - 130 feet

The North Half of Lot 3, Square 12 and all of Lots 1 and 2, Square 12, Arnold's Addition, City of Hammond, Parish of Tangipahoa, State of Louisiana.	252.20
Lucy Huff - 65 feet The South 15 feet of Lot 10, Square 3, Arnold's Addition, and all of Lots 11 and 12 of Square 3, Arnold's Addition, City of Hammond, Parish of Tangipahoa, State of Louisiana.	126.10
Bernell Carter - 90 feet The North 15 feet of Lot 10, Block 3, Arnold's Addition, and Lots 8 and 9 of Block 3, Arnold's Addition and Lot 7, Block 3, Arnold's Addition, City of Hammond, Parish of Tangipahoa, State of Louisiana.	174.60
Frank McLain - 155 feet Lots 1, 2, 3, 4, 5, and the North Half of Lot 6, Square 3, Arnold's Addition, City of Hammond, Parish of Tangipahoa, State of Louisiana.	300.70
Odell and Lucille B. Ruffin - 172 feet Lots 11, 12, 13, 14, Block 2, Arnold's Addition, City of Hammond, Parish of Tangipahoa, State of Louisiana.	333.68
Curtis Ruffin - 121 feet Lots 7, 8, 9 and 10, Block 2, Arnold's Addition, City of Hammond, Parish of Tangipahoa, State of Louisiana.	234.74
Freddie Love - 209 feet A portion of Lot 4 and all of Lots 5 and 6, Square 2, Arnold's Addition, City of Hammond, Parish of Tangipahoa, State of Louisiana.	405.46
EAST SIDE:	
Willie Williams - 100 feet Lots 201 and 202 of Square 2, Pine Ridge Addition, City of Hammond, Parish of Tangipahoa, State of Louisiana.	194.00
Scott Williams - 100 feet Lots 203 and 204, Square 2, Pine Ridge Addition, City of Hammond, Parish of Tangipahoa, State of Louisiana.	194.00
Margaret Johnson - 100 feet Lots 205 and 206 of Square 2, Pine Ridge Addition, City of Hammond, Parish of Tangipahoa, State of Louisiana.	194.00
Delia Smith - 50 feet Lot 207 of Square 2, Pine Ridge Addition, City of Hammond, Parish of Tangipahoa, State of Louisiana.	97.00
Yvonne H. Andrews - 50 feet Lot 208, Square 2, Pine Ridge Addition, City of Hammond, Parish of Tangipahoa, State of Louisiana.	97.00
Holton Hill - 350 feet Lots 209, 110, 211, 212, 213, 214 and 215 of Square 2, Pine Ridge Addition, City of Hammond, Parish of Tangipahoa, State of Louisiana	679.00
Fred D. Harris - 100 feet Lots 1 and 2 of Square 6, Pine Ridge Addition, City of Hammond, Parish of Tangipahoa, State of Louisiana.	194.00
Lular Miles - 150 feet Lots 3, 4, and 5, Square 6, Pine Ridge Addition, City of Hammond, Parish of Tangipahoa, State of Louisiana.	291.00
John Herron - 25 feet	

The South Half of Lot 6, Square 6, Pine Ridge Addition,
City of Hammond, Parish of Tangipahoa, State of Louisiana. \$ 48.50

Willie Harris - 100 feet
The North Half of Lot 6, all of Lot 7 and the South Half
of Lot 8, Square 6, Pine Ridge Addition, City of Hammond,
Parish of Tangipahoa, State of Louisiana. 194.00

Hillary Lindsey - 75 feet
The North Half of Lot 8 and all of Lot 9, Square 6, Pine
Ridge Addition, City of Hammond, Parish of Tangipahoa,,
State of Louisiana. 145.50

Zeke Mae Bess - 50 feet
Lot 10, Square 6, Pine Ridge Addition, City of Hammond,
Parish of Tangipahoa, State of Louisiana. 97.00

Dock Richardson - 150 feet
Lots 1, 2 and 3 of Block 5, Pine Ridge Addition, City of
Hammond, Parish of Tangipahoa, State of Louisiana. 291.00

Bytha McVay - 150 feet
Lots 4, 5 and 6, Block 5, Pine Ridge Addition, City of
Hammond, Parish of Tangipahoa, State of Louisiana. 291.00

Eddie Henry (Hendry) - 100 feet
Lots 7 and 8 of Block 5, Pine Ridge Addition, City of
Hammond, Parish of Tangipahoa, State of Louisiana. 194.00

Charles E. Tillis, Jr. - 50 feet
Lot 9 of Block 5, Pine Ridge Addition, City of Hammond,
Parish of Tangipahoa, State of Louisiana. 97.00

HOOVER STREET (RANGE ROAD WEST TO SUN LANE)

SOUTH SIDE:

Lawyer Johnson - 290 feet
2 $\frac{1}{2}$ acres, being the South Half of the South Half of the
Northeast Quarter of the Northeast Quarter of the
Northwest Quarter, Section 24, Township 6 South, Range 7
East, and Lot 3 of Block 11, Pine Ridge Addition, City of
Hammond, Parish of Tangipahoa, State of Louisiana. 562.60

Holton Hill - 145 feet
Seven Lots being the entire Block 12 of Pine Ridge Addition,
City of Hammond, Parish of Tangipahoa, State of Louisiana. 281.30

Charles B. Hampton - 49.6 feet
A lot measuring 49.6 feet being the East 49.6 feet of Lots 5,
6 and 7 and the North Half of Lot 4, Square 13, Pine Ridge
Addition, City of Hammond, Parish of Tangipahoa, State of
Louisiana. 96.23

Bessie and Claude Watts and Willie Mae Watts - 95.4 feet
The West portion of Lots 7, 6 and 5 and the North Half of
Lot 4, Block 13, Pine Ridge Addition, measuring 50 feet
by 175 feet, City of Hammond, Parish of Tangipahoa, State of
Louisiana. 185.07

Irving J. Varnado - 145 feet
The North Half of Lot 242 and all of Lots 243, 244 and 245,
Block 2, Pine Ridge Addition, City of Hammond, Parish of
Tangipahoa, State of Louisiana. 281.30

Elizabeth J. Crawford - 145 feet
Lots 229 and 230 of Block 2, Pine Ridge Addition, City of
Hammond, Parish of Tangipahoa, State of Louisiana. 281.30

Estate of George Randall - 224 feet

Lots 22 and 23 of Block 2, Pine Ridge Addition, City of Hammond, Parish of Tangipahoa, State of Louisiana. \$ 434.56

Holton Hill - 150 feet
Lots 209, 210, 211, 212, 213, 214 and 215 of Block 2, Pine Ridge Addition, City of Hammond, Parish of Tangipahoa, State of Louisiana 291.00

NORTH SIDE:

Yvonne Hunt Davis and Ernest Davis - 100 feet
Lot 22, Block 9, Pine Ridge Addition, City of Hammond, Parish of Tangipahoa, State of Louisiana.

Anthony Brumfield - 50 feet
Lot 20, Block 9, Pine Ridge Addition, City of Hammond, Parish of Tangipahoa, State of Louisiana. 97.00

Ora Lee Jackson - 150 feet
Lots 1, 2 and 3, Block 9, Pine Ridge Addition, City of Hammond, Parish of Tangipahoa, State of Louisiana. 291.00

Ivy Lee and Dianne S. Carter - 155 feet
Lot 20, Block 3, Pine Ridge Addition, City of Hammond, Parish of Tangipahoa, State of Louisiana. 300.70

Henry and Melissa McDaniel - 174 feet
Lot 1, Block 3, Pine Ridge Addition, City of Hammond, Parish of Tangipahoa, State of Louisiana. 337.56

Ernest and Mary J. Evans - 145 feet
Lot 321, Square 3, Pine Ridge Addition, City of Hammond, Parish of Tangipahoa, State of Louisiana 281.30

Estate of James Daniels - 160 feet
Lots 21, 22, 23, 24, 25 and 26, Block 3, Pine Ridge Addition, City of Hammond, Parish of Tangipahoa, State of Louisiana. 310.40

Fred D. Harris - 300 feet
Lots 1 and 20, Block 6, Pine Ridge Addition, City of Hammond, Parish of Tangipahoa, State of Louisiana. 582.00

WILLOW STREET (HOOVER STREET NORTH)

WEST SIDE:

Ivy and Dianne Carter - 100 feet
Lots 19 and 20, Square 3, Pine Ridge Addition, City of Hammond, Parish of Tangipahoa, State of Louisiana. 194.00

Ben Jackson - 100 feet
Lots 17 and 18, Square 3, Pine Ridge Addition, City of Hammond, Parish of Tangipahoa, State of Louisiana. 194.00

Edgar and Charity Hess, Jr. - 100 feet
Lots 15 and 16, Block 3, Pine Ridge Addition, City of Hammond, Parish of Tangipahoa, State of Louisiana. 194.00

Leola Barnes Wood - 100 feet
Lots 13 and 14, Square 3, Pine Ridge Addition, City of Hammond, Parish of Tangipahoa, State of Louisiana. 194.00

Sophie Dillon Dokes - 13 feet
Lots 11 and 12, Square 3, Pine Ridge Addition, City of Hammond, Parish of Tangipahoa, State of Louisiana. 25.22

EAST SIDE:

Ora Lee Jackson - 150 feet

Lots 1, 2 and 3, Block 9, Pine Ridge Addition, City of Hammond, Parish of Tangipahoa, State of Louisiana. \$ 291.00

John Albert and Godivia Reed - 100 feet
Lots 4 and 5, Square 9, Pine Ridge Addition, City of Hammond, Parish of Tangipahoa, State of Louisiana. 194.00

Henry Williams - 50 feet
The North 40 feet of Lot 6, Square 9, Pine Ridge Addition, City of Hammond, Parish of Tangipahoa, State of Louisiana. 97.00

Rebecca and Malcom Jones - 100 feet
Lots 7 and 8, Square 9, Pine Ridge Addition, City of Hammond, Parish of Tangipahoa, State of Louisiana. 194.00

Willie H. Betheley - 13 feet
Lot 9, Square 9, Pine Ridge Addition, City of Hammond, Parish of Tangipahoa, State of Louisiana. 25.22

APPLE STREET (HOOVER STREET NORTH TO CITY LIMITS)

WEST SIDE:

Ernest and Mary J. Evans - 50 feet
Lot 321, Square 3, Pine Ridge Addition, City of Hammond, Parish of Tangipahoa, State of Louisiana. 97.00

Marten and Joyce Meyers - 85 feet
Lots 322 and the South 35 feet of Lot 323, Block 3, Pine Ridge Addition, City of Hammond, Parish of Tangipahoa, State of Louisiana. 164.90

Yvonne Hunt Davis - 65 feet
Lot 324, and the north 15 feet of Lot 323, Block 3, Pine Ridge Addition, City of Hammond, Parish of Tangipahoa, State of Louisiana. 126.10

Isadore Barber - 150 feet
Lots 325, 326 and 327 of Block 3, Pine Ridge Addition, City of Hammond, Parish of Tangipahoa, State of Louisiana. 291.00

Pearl Hess Hendricks - 100 feet
Lots 328 and 329, Block 3, Pine Ridge Addition, City of Hammond, Parish of Tangipahoa, State of Louisiana. 194.00

Evelyn Wells Brazil - 50 feet
Lot 330, Square 3, Pine Ridge Addition, City of Hammond, Parish of Tangipahoa, State of Louisiana. 97.00

Edgar and Charity Hess - 100 feet
Lots 17 and 18, Block 4, Pine Ridge Addition, City of Hammond, Parish of Tangipahoa, State of Louisiana. 194.00

Theodore Graziano - 100 feet
Lots 15 and 16, Block 4, Pine Ridge Addition, City of Hammond, Parish of Tangipahoa, State of Louisiana. 194.00

Isadore Barber- 50 feet
Lots 15 and 16, Block 4, Pine Ridge Addition, City of Hammond, Parish of Tangipahoa, State of Louisiana. 97.00

Louis and Carola J. Johnson - 50 feet
Lot 13, Block 4, Pine Ridge Addition, City of Hammond, Parish of Tangipahoa, State of Louisiana. 97.00

Henry Jones - 50 feet
Lot 12, Block 4, Pine Ridge Addition, City of Hammond, Parish of Tangipahoa, State of Louisiana. 97.00

James R. and Elsie Mae Burns - 92 feet
 Lots 10 and 11, Block 4, Pine Ridge Addition, City of
 Hammond, Parish of Tangipahoa, State of Louisiana. \$ 178.48

EAST SIDE:

W. V. Brewer - 50 feet
 Lot 1, Square 3, Pine Ridge Addition, City of Hammond,
 Parish of Tangipahoa, State of Louisiana. 97.00

Henry and Melissa McDaniel - 50 feet
 Lot 2, Square 3, Pine Ridge Addition, City of Hammond,
 Parish of Tangipahoa, State of Louisiana. 97.00

Minnie W. Simmons - 100 feet
 Lots 3 and 4, Block 3, Pine Ridge Addition, City of
 Hammond, Parish of Tangipahoa, State of Louisiana. 194.00

Edgar and Charity Hess, Jr. - 50 feet
 Lot 5, Block 3, Pine Ridge Addition, City of Hammond,
 Parish of Tangipahoa, State of Louisiana. 97.00

Edgar Hess, Jr. - 50 feet
 Lot 6, Block 3, Pine Ridge Addition, City of Hammond,
 Parish of Tangipahoa, State of Louisiana. 97.00

Bessie H. Brandon - 100 feet
 Lots 7 and 8, Square 3, Pine Ridge Addition, City of
 Hammond, Parish of Tangipahoa, State of Louisiana. 194.00

Jo Anna Ross Petty - 50 feet
 Lot 9, Square 3, Pine Ridge Addition, City of Hammond,
 Parish of Tangipahoa, State of Louisiana. 97.00

James Hendricks and/or Mortgage Service - 50 feet
 Lot 10, Square 3, Pine Ridge Addition, City of Hammond,
 Parish of Tangipahoa, State of Louisiana. 97.00

Lillian Robinson - 171 feet
 Lots in Pine Ridge Addition, City of Hammond, Parish
 of Tangipahoa, State of Louisiana 331.74

D. Dunn - 100 feet
 Lots in Pine Ridge Addition, City of Hammond, Parish of
 Tangipahoa, State of Louisiana. 194.00

Charles Robinson - 121 feet
 Lots in Pine Ridge Addition, City of Hammond, Parish of
 Tangipahoa, State of Louisiana. 234.74

APPLE STREET (MAGAZINE STREET NORTH TO HOOVER STREET)

WEST SIDE:

Louis and Ernestine Carter - 100 feet
 Lots 216 and 217, Block 2, Pine Ridge Addition, City of
 Hammond, Parish of Tangipahoa, State of Louisiana. 194.00

Viola Tillis - 50 feet
 Lots 219, Block 2, Pine Ridge Addition, City of Hammond,
 Parish of Tangipahoa, State of Louisiana. 97.00

Charles Tillis - 50 feet
 2½ acres in the West half of the Northeast Quarter of
 Section 24, Township 6 South, Range 7 East, City of
 Hammond, Parish of Tangipahoa, State of Louisiana. 97.00

Ella Booker - 200 feet
 Lots 221, 222, 223 and 224, Block 2, Pine Ridge Addition,

City of Hammond, Parish of Tangipahoa, State of Louisiana.	\$ 388.00
Lee P. McCaskey - 100 feet Lots 225 and 226, Block 2, Pine Ridge Addition, City of Hammond, Parish of Tangipahoa, State of Louisiana.	194.00
Selven and Ruby Lee Cox - 50 feet Lot 227, Block 2, Pine Ridge Addition, City of Hammond, Parish of Tangipahoa, State of Louisiana.	97.00
Ruth Moore Davis - 50 feet Lot 228, Block 2, Pine Ridge Addition, City of Hammond, Parish of Tangipahoa, State of Louisiana.	97.00
Elizabeth J. Crawford - 100 feet Lots 229 and 230, Block 2, Pine Ridge Addition, City of Hammond, Parish of Tangipahoa, State of Louisiana.	194.00
EAST SIDE:	
Louis Carter - 100 feet Lots 231 and 232, Block 2, Pine Ridge Addition, City of Hammond, Parish of Tangipahoa, State of Louisiana.	194.00
George Hayes - 100 feet Lots 233 and 234, Block 2, Pine Ridge Addition, City of Hammond, Parish of Tangipahoa, State of Louisiana.	194.00
Claudia D. Mason - 150 feet Lots 235, 236 and 237, Block 2, Pine Ridge Addition, City of Hammond, Parish of Tangipahoa, State of Louisiana.	291.00
L. C. and Ella Stansberry - 225 feet Lots 238, 239, 240 and 241 and the South Half of Lot 242, Block 2, Pine Ridge Addition, City of Hammond, Parish of Tangipahoa, State of Louisiana.	436.50
Irving J. Varnado, et al - 175 feet The North Half of Lot 242 and all of Lots 243, 244 and 245, Block 2, Pine Ridge Addition, City of Hammond, Parish of Tangipahoa, State of Louisiana.	339.50
<u>REED AVENUE (CORBIN ROAD SOUTH TO PEACH STREET)</u>	
EAST SIDE:	
Harris Bates - 300 feet Lots 7 and 8, Block 1, Pear Ridge Addition, City of Hammond, Parish of Tangipahoa, State of Louisiana.	582.00
Freddie Wright - 75 feet The North Half of Lot 7, Block 3, Pear Ridge Addition, City of Hammond, Parish of Tangipahoa, State of Louisiana.	145.50
Lige Pool - 75 feet The South Half of Lot 7, Block 3, Pear Ridge Addition, City of Hammond, Parish of Tangipahoa, State of Louisiana.	145.50
Pete Torrence - 100 feet The fractional part of Lot 8 and all of Lot 9, Block 3, Pear Ridge Addition, City of Hammond, Parish of Tangipahoa, State of Louisiana.	194.00
Robbin Realty Company, Inc. - 50 feet Lot 10, Block 3, Pear Ridge Addition, City of Hammond, Parish of Tangipahoa, State of Louisiana.	97.00
Lorner Finley - 150 feet	

Lot 6, Block 1, Peach Ridge Addition, City of Hammond, Parish of Tangipahoa, State of Louisiana.	\$ 291.00
Alton Lee - 120 feet Lot 7, Block 4, Peach Ridge Addition, City of Hammond, Parish of Tangipahoa, State of Louisiana.	232.80
Charles James Henry - 80 feet Lot 4 and fractional Lot 6, Block 4, Peach Ridge Addition, City of Hammond, Parish of Tangipahoa, State of Louisiana.	155.20
Elizabeth and Bernard Brasshell - 50 feet Lot 5, Block 4, Peach Ridge Addition, City of Hammond, Parish of Tangipahoa, State of Louisiana.	97.00
IDS Credit Corporation - 50 feet Lot 3, Block 4, Peach Ridge Addition, City of Hammond, Parish of Tangipahoa, State of Louisiana	97.00
Mid-State Homes, Inc. and/or Sidney E. and Leona McKay - 50 feet Lot 2, Block 4, Peach Ridge Addition, City of Hammond, Parish of Tangipahoa, State of Louisiana	97.00
Curtis Williams and Ernestine C. Williams - 50 feet Lot 1, Block 4, Peach Ridge Addition, City of Hammond, Parish of Tangipahoa, State of Louisiana.	97.00
WEST SIDE:	
Odell Dillon - 150 feet Lot 1 and Lot 2, Block 2, Peach Ridge Addition, City of Hammond, Parish of Tangipahoa, State of Louisiana.	291.00
Burk Williams - 50 feet Lot 3, Block 2, Peach Ridge Addition, City of Hammond, Parish of Tangipahoa, State of Louisiana.	97.00
Lucius and Geneva Pines - 100 feet Lot 4, Block 2, Peach Ridge Addition, City of Hammond, Parish of Tangipahoa, State of Louisiana.	194.00
Church of Christ - 150 feet Lot 1, Block 4, Peach Ridge Addition, City of Hammond, Parish of Tangipahoa, State of Louisiana.	291.00
Beatrice and Leonard McMorris - 50 feet Lot 12, Block 4, Peach Ridge Addition, City of Hammond, Parish of Tangipahoa, State of Louisiana.	97.00
Harry Perkins - 50 feet Lot 11, Block 4, Peach Ridge Addition, City of Hammond, Parish of Tangipahoa, State of Louisiana.	97.00
Alease R. Murry - 50 feet Lot 10, Block 4, Peach Ridge Addition, City of Hammond, Parish of Tangipahoa, State of Louisiana.	97.00
William Varnado - 250 feet Lots 1, 2, 3, 4 and 5, Block 2, Peach Ridge Addition, City of Hammond, Parish of Tangipahoa, State of Louisiana.	485.00
Thomas B. White - 10 feet Fractional Lots 10 and 11, Block 3, Peach Ridge Addition, City of Hammond, Parish of Tangipahoa, State of Louisiana.	19.40
Leon White - 50 feet Lot 12, Block 3, Peach Ridge Addition, City of Hammond, Parish of Tangipahoa, State of Louisiana.	97.00
Tullos and Catherine Brumfield - 50 feet	

Lot 13, Block 3, Peach Ridge Addition, City of Hammond,
Parish of Tangipahoa, State of Louisiana. \$ 97.00

Coleen C. Landry - 50 feet
Lot 14, Block 3, Peach Ridge Addition, City of Hammond,
Parish of Tangipahoa, State of Louisiana. 97.00

Southeastern Finance Service, Inc. and/or Eugene Cousain - 50 feet
Lot 15, Block 3, Peach Ridge Addition, City of Hammond, Parish
of Tangipahoa, State of Louisiana. 97.00

Will Felder - 50 feet
Lot 16, Block 3, Peach Ridge Addition, City of Hammond, Parish
of Tangipahoa, State of Louisiana. 97.00

Henry and Bertha Mae James - 50 feet
Lot 17, Block 3, Peach Ridge Addition, City of Hammond, Parish
of Tangipahoa, State of Louisiana. 97.00

SOUTH PINE STREET (SECOND AVENUE TO FIFTY AVENUE)

WEST SIDE:

Edna Szymoniak and Gloria H. Todd - 300 feet
All of Block 15, Barber Addition, fronting on South Pine Street,
City of Hammond, Parish of Tangipahoa, State of Louisiana. 582.00

Edgar B. White - 250 feet
All of Block 22, Barber Addition, less and except the North One-
Third of the Southeast Quarter of said Block 22, City of Hammond,
Parish of Tangipahoa, State of Louisiana. 485.00

Albert Benton White - 50 feet
The North One-Third of the Southeast Quarter of Block 22,
Barber Addition, City of Hammond, Parish of Tangipahoa,
State of Louisiana. 97.00

John and Booker Hamilton - 300 feet
All of Block 29, Barber Addition, City of Hammond, Parish
of Tangipahoa, State of Louisiana. 582.00

EAST SIDE:

James S. Chandler - 150 feet
The West Two-Thirds of the Northwest Quarter of Block 14,
Barber Addition, City of Hammond, Parish of Tangipahoa, State
of Louisiana. 291.00

Myrtle Louise Caston - 50 feet
The North One-Third of the Southwest Quarter of Block 14,
Barber Addition, City of Hammond, Parish of Tangipahoa,
State of Louisiana. 97.00

William J. Viers, et al - 100 feet
The South One-Third of the West Half of Block 14, Barber
Addition, City of Hammond, Parish of Tangipahoa, State of
Louisiana. 194.00

Hammond Well Drilling, Inc. - 150 feet
The West Two-Thirds of the Northwest Quarter of Block 23,
Barber Addition, City of Hammond, Parish of Tangipahoa,
State of Louisiana. 291.00

Clara W. Hollis - 150 feet
The Southwest Quarter of Block 23, Barber Addition, City
of Hammond, Parish of Tangipahoa, State of Louisiana. 291.00

Clara Jane Robertson - 50 feet
The North One-Third of the Northwest Quarter of Block 28,
Barber Addition, City of Hammond, Parish of Tangipahoa,
State of Louisiana. 97.00

Mary Dean Doughty - 50 feet
The center One-Third of the Northwest Quarter of Block 28,
Barber Addition, City of Hammond, Parish of Tangipahoa,
State of Louisiana. \$ 97.00

Frank Wilson - 50 feet
The South One Third of the Northwest Quarter of Block 28,
Barber Addition, City of Hammond, Parish of Tangipahoa,
State of Louisiana. 97.00

Alfred and Emma W. McKnight - 150 feet
The West One-Third of the Southwest Quarter of Block 28,
Barber Addition, City of Hammond, Parish of Tangipahoa,
State of Louisiana. 291.00

CORBIN ROAD (MOONEY AVENUE WEST TO 51 BYPASS)

NORTH SIDE:

Estate of T. L. Mydland - 640 feet
9.8 acres in the Southeast Quarter of the Southeast Quarter
of the Northwest Quarter of Section 26, Township 6 South,
Range 7 East, City of Hammond, Parish of Tangipahoa, State of
Louisiana. 1,241.60

Jessie Edwards and Robert J. Mack - 570 feet
9.8 acres in the Southwest Quarter of the Southeast Quarter
of the Northwest Quarter of Section 26, Township 6 South,
Range 7 East, City of Hammond, Parish of Tangipahoa, State of
Louisiana. 1,105.80

Ellene and Ben Cook - 60 feet
A lot measuring 60 feet by 147.45 feet out of a ten-acre
tract in the Southwest Quarter of the Southeast Quarter of
the Northwest Quarter of Section 26, Township 6, South,
Range 7 East, City of Hammond, Parish of Tangipahoa, State
of Louisiana. 116.40

Sam Recile (In Receivership)-636 feet
In the East Half of the Southwest Quarter of the Northwest
Quarter of Section 26, Township 6 South, Range 7 East, City
of Hammond, Parish of Tangipahoa, State of Louisiana. 1,233.84

Estate of Hayes Bell and/or Beatrice Martin Bell - 640 feet
5.5 acres South of the canal in the Southwest Quarter of
the Southwest Quarter of the Northwest Quarter of Section 26,
Township 6 South, Range 6 East, City of Hammond, Parish of
Tangipahoa, State of Louisiana. 1,241.60

SOUTH SIDE:

Roosevelt McCray - 310 feet
Lots 1 through 12 in a subdivision of Tony Danna of a 1.5
acre tract in the Northeast Corner of the Southwest Quarter
of Section 26, Township 6 South, Range 7 East, City of
Hammond, Parish of Tangipahoa, State of Louisiana. 601.40

Gertrude Clark - 137 feet
In the Northwest Quarter of the Northeast Quarter of the
Southwest Quarter of Section 26, Township 6 South, Range
7 East, City of Hammond, Parish of Tangipahoa, State of
Louisiana. 265.78

Robert Bankston - 58 feet
In the Northwest Quarter of the Northeast Quarter of the
Southwest Quarter of Section 26, Township 6 South, Range
7 East, City of Hammond, Parish of Tangipahoa, State of
Louisiana. 112.52

Cary Jackson Pines - 182 feet
One acre in the East Half of the Northwest Quarter of the
Northeast Quarter of the Southwest Quarter, Section 26,

Township 6 South, Range 7 East, City of Hammond, Parish of Tangipahoa, State of Louisiana. \$ 353.08

Estate of Sarah Wade and/or Harris Bates - 583 feet
The West Half of the Northwest Quarter of the Northeast
Quarter of the Southwest Quarter of Section 26, Township 6
South, Range 7 East, City of Hammond, Parish of Tangipahoa,
State of Louisiana. 1,131.02

Robert A. Maurin, Jr. - 568 feet
In the Northwest Quarter of the Northeast Quarter of the
Southwest Quarter of Section 26, Township 6 South, Range
7 East, City of Hammond, Parish of Tangipahoa, State of
Louisiana. 1,101.92

Harris Bates - 300 feet
Lots 6, 7, 8 and 9, Block 1, Pear Ridge Addition, City of
Hammond, Parish of Tangipahoa, State of Louisiana. 582.00

Odell Dillon - 100 feet
Lots 1, 2 and 14, Block 2, Pear Ridge Addition, City of
Hammond, Parish of Tangipahoa, State of Louisiana. 194.00

Josephine Harris - 100 feet
Lots 12 and 13, Block 2, Pear Ridge Addition, City of
Hammond, Parish of Tangipahoa, State of Louisiana. 194.00

Johnnie and Ceola Clark - 100 feet
Lot 10, Block 2, Pear Ridge Addition, City of Hammond,
Parish of Tangipahoa, State of Louisiana. 194.00

FLORIDA STREET (JACKSON ROAD WEST TO MOONEY AVENUE)

SOUTH SIDE:

Thomas Efferson - 50 feet
Lot 1 of Square 1, Colonial Place Addition, City of Hammond,
Parish of Tangipahoa, State of Louisiana. 97.00

Joe Lala, Jr. - 50 feet
Lot 2, Square 1, Colonial Place Addition, City of Hammond,
Parish of Tangipahoa, State of Louisiana. 97.00

Patricia G. Mydland - 400 feet
Lots 3 through 10 of Square 1, Colonial Place Addition, City
of Hammond, Parish of Tangipahoa, State of Louisiana. 776.00

James and Irma Scott, Jr. - 50 feet
Lot 11 of Square 1, Colonial Place Addition, City of Hammond,
Parish of Tangipahoa, State of Louisiana. 97.00

Bessie Burl Salter - 50 feet
Lot 12, Square 1, Colonial Place Addition, City of Hammond,
Parish of Tangipahoa, State of Louisiana. 97.00

Wilda A. Pigott - 118 feet
Lots 1, 2 and 3 of Square 7, Colonial Place Addition, City
of Hammond, Parish of Tangipahoa, State of Louisiana. 228.92

Estate of Mattie Greenfield - 250 feet
Lots 7, 8, 9 and 11, Square 7, Colonial Place Addition,
City of Hammond, Parish of Tangipahoa, State of Louisiana. 485.00

Estate of H. M. Price - 100 feet
Lots 12 and 13, Square 7, Colonial Place Addition, City of
Hammond, Parish of Tangipahoa, State of Louisiana. 194.00

NORTH SIDE:

Estherlee S. and Adolph Spain - 75 feet

75 feet by 150 feet in the Northeast Quarter of Section 26,
Township 6 South, Range 7 East, City of Hammond, Parish of
Tangipahoa, State of Louisiana, fronting on Florida Street. \$ 145.50

Mary Tiggs and/or Ollice Tiggs - 195 feet
In the South Half of the Southwest Quarter of the Northeast
Quarter of Section 26, Township 6 South, Range 7 East, front-
ing on Florida Street, City of Hammond, Parish of Tangipahoa,
State of Louisiana. 378.30

Mary Washington - 110 feet
In the South Half of the Southwest Quarter of the Northeast
Quarter of Section 26, Township 6 South, Range 7 East, front-
ing on Florida Street, City of Hammond, Parish of Tangipahoa,
State of Louisiana. 213.40

Ellis Griffin - 118 feet
In the South Half of the Southwest Quarter of the Northeast
Quarter of Section 26, Township 6 South, Range 7 East, front-
ing on Florida Street, City of Hammond, Parish of Tangipahoa,
State of Louisiana. 228.92

Joe Coleman - 50 feet
75 feet by 300 feet in the Southwest Quarter of the Southwest
Quarter of the Northeast Quarter of Section 26, Township 6
South, Range 7 East, City of Hammond, Parish of Tangipahoa,
State of Louisiana. 97.00

Estate of Luther Dillon and/or Amelis Dillon - 25 feet
25 feet by 150 feet in the Southwest Quarter of the Southwest
Quarter of the Northeast Quarter of Section 26, Township 6
South, Range 7 East, City of Hammond, Parish of Tangipahoa,
State of Louisiana. 48.50

Paul Giannobile - 25 feet
25 feet by 150 feet in the Southwest Quarter of the Southwest
Quarter of the Northeast Quarter of Section 26, Township 6 South,
Range 7 East, City of Hammond, Parish of Tangipahoa, State of
Louisiana, being the same acquired from Amelia Dillon. 48.50

Estate of Nasif and Hyzeron A. Elias - 250 feet
An irregular tract of land 105.1 feet on West Coleman Avenue,
South of Block 107 in the Southwest corner of the Southwest
Quarter of the Southwest Quarter of the Northeast Quarter of
Section 26, Township 6 South, Range 7 East, City of Hammond,
Parish of Tangipahoa, State of Louisiana. 485.00

PEAR STREET (REED STREET TO U. S. 51 BYPASS)

NORTH SIDE:

Alease Murry - 150 feet
Lot 10, Block 4, Pear Ridge Addition, City of Hammond, Parish
of Tangipahoa, State of Louisiana. 291.00

I. W. C. Dedrick, Jr. - 150 feet
The East 50 feet of Lots 7, 8 and 9, Block 4, Pear Ridge
Addition, and the West Half of Lots 7, 8 and 9, Block 4,
Pear Ridge Addition, City of Hammond, Parish of Tangipahoa,
State of Louisiana. 291.00

SOUTH SIDE:

William Varnado - 150 feet
Lots 1 and 2, Block 2, Peach Ridge Addition, City of Hammond,
Parish of Tangipahoa, State of Louisiana. 291.00

Rev. Benjamin West - 150 feet
Lots 6, 7 and 8, Block 2, Peach Ridge Addition, City of Hammond,
Parish of Tangipahoa, State of Louisiana. 291.00

PEACH STREET (51BYPASS TO LOVETT STREET)

NORTH SIDE:

Mortgage Service, Inc. and/or Willie Dillon - 100 feet
The West Two-Thirds of Lot 1 and all of Lot 2, Block 3, Peach Ridge Addition, City of Hammond, Parish of Tangipahoa, State of Louisiana. \$ 194.00

Wilfred Williams - 50 feet
The East One-Third of Lot 1, Block 3, Peach Ridge Addition, City of Hammond, Parish of Tangipahoa, State of Louisiana. 97.00

Henry and Bertha James - 150 feet
Lot 17, Block 3, Peach Ridge Addition, City of Hammond, Parish of Tangipahoa, State of Louisiana. 291.00

Curtis Williams - 150 feet
Lot 1, Block 4, Peach Ridge Addition, City of Hammond, Parish of Tangipahoa, State of Louisiana. 291.00

Allen Burton - 50 feet
Lot 15, Block 4, Peach Ridge Addition, City of Hammond, Parish of Tangipahoa, State of Louisiana. 97.00

Elizabeth Hughes and/or Lizzie Seals - 100 feet
Lots 13, 14 and 16, Block 4, Peach Ridge Addition, City of Hammond, Parish of Tangipahoa, State of Louisiana. 194.00

SOUTH SIDE:

Hammond Coca-Cola Bottling Company, Ltd. - 520 feet
Lots 17, 18, 19 and 20, Block 2, Oak Ridge Addition, City of Hammond, Parish of Tangipahoa, State of Louisiana. 1,008.80

Donald Ray McGee - 100 feet
Lot in Oak Ridge Addition, City of Hammond, Parish of Tangipahoa, State of Louisiana. 194.00

MORAN STREET (BONITA STREET WEST TO ORANGE STREET)

SOUTH SIDE:

Louis C. Alexander - 202 feet
Lots 1 through 6, Block 25, and the North Half of Lot 5, Block 25, Arnold's Addition, City of Hammond, Parish of Tangipahoa, State of Louisiana. 391.88

Walter Harris and/or Elizabeth Harris - 90 feet
Lots 13, 16, 17 of Block 25, Arnold's Addition, City of Hammond, Parish of Tangipahoa, State of Louisiana, and 30 feet off the East end of Lots 1, 4 and 8, Block 26, Arnold's Addition. 174.60

Lee Mack - 70 feet
Lots 7, 8, 9 and 10 of Block 18, Arnold's Addition, City of Hammond, Parish of Tangipahoa, State of Louisiana. 135.80

J. D. Bankston - 150 feet
Lot in Arnold Addition, City of Hammond, Parish of Tangipahoa, State of Louisiana. 291.00

Ben Jackson - 240 feet
All of Block 27, Arnold's Addition, less 60 feet by 150 feet and less 75 feet by 150 feet per COB 212, Page 602 and COB 259, Page 454, City of Hammond, Parish of Tangipahoa, State of Louisiana. 465.60

NORTH SIDE:

L. S. (Ellis) and Jeannette Ellzey - 202 feet
Lots 26, 27 and the East 25 feet of Lots 25 and 28, Block 20,

Arnold's Addition, and Lot 30 and 25 feet off the East end of Lot 29, Block 20, Arnold's Addition, City of Hammond, Parish of Tangipahoa, State of Louisiana. \$ 391.88

Marshall Smith - 250 feet
Lots 21, 22, 23, 24, 25, 26, 27, 28, 29 and 30 of Block 19, Arnold's Addition, City of Hammond, Parish of Tangipahoa, State of Louisiana. 485.00

Lee Mack - 300 feet
Lots 7, 8, 9 and 10 of Block 18, Arnold's Addition, City of Hammond, Parish of Tangipahoa, State of Louisiana. 582.00

ORANGE STREET (COLORADO STREET NORTH TO CRYSTAL STREET)

WEST SIDE:

East Side Benevolent Association - 140 feet
42 feet by 140 feet in Lot 26, Block 13, Huer Survey, City of Hammond, Parish of Tangipahoa, State of Louisiana. 271.60

Fred E. and Laura Knighten - 50 feet
Lot 17, Block 13, Hyer Survey, City of Hammond, Parish of Tangipahoa, State of Louisiana. 97.00

Mildred Williams - 80 feet
Lot 18, Block 13, Hyer Survey, City of Hammond, Parish of Tangipahoa, State of Louisiana. 155.20

Sophie Dokes - 484 feet
1.3 acres in the Northwest Quarter of Section 24, Township 6 South, Range 7 East, in the Arnold's Addition, City of Hammond, Parish of Tangipahoa, State of Louisiana. 938.96

Walter J. and Evelyn R. Daniels - 65 feet
A lot in Section 24, Township 6 South, Range 7 East measuring 404.21 feet on the North, 71.45 feet on the West, 374.54 feet on the South and 65 feet on the East, fronting on Orange Street, City of Hammond, Parish of Tangipahoa, State of Louisiana. 126.10

John and Martha Hookfin - 74 feet
Lot in the Northwest Quarter of Section 24, Township 6 South, Range 7 East, City of Hammond, Parish of Tangipahoa, State of Louisiana. 143.56

Evelyn Wells Brazil - 70 feet
Lot in the Northwest Quarter of Section 24, Township 6 South, Range 7 East, measuring 468.15 feet on the North, 70 feet on the East, 436.18 feet on the South and 76.9 feet on the West, fronting 70 feet on Orange Street, City of Hammond, Parish of Tangipahoa, State of Louisiana. 135.80

Felix and Inez W. Charles - 111 feet
Lot measuring 75 feet by 300 feet in the East Half of the Northwest Quarter, Section 24, Township 6 South, Range 7 East, City of Hammond, Parish of Tangipahoa, State of Louisiana. 215.34

Estate of J. B. Arnold - 666 feet
Lot in the Northwest Quarter of Section 24, Township 6 South, Range 7 East, fronting on Orange Street, City of Hammond, Parish of Tangipahoa, State of Louisiana. 1,292.04

Dixiana Industries, Inc. - 165 feet
2 $\frac{1}{2}$ acres in the North Half of the Northeast Quarter of the Southeast Quarter of the Northwest Quarter of Section 24, Township 6 South, Range 7 East, City of Hammond, Parish of Tangipahoa, State of Louisiana. 320.10

Alice S. and Albin C. Evans - 107 feet

1.24 acres in the East Half of the Northwest Quarter of Section 24, Township 6 South, Range 7 East, measuring 107 feet by 506 feet, City of Hammond, Parish of Tangipahoa, State of Louisiana.	\$ 207.58
Conrad Brown - 50 feet Lot measuring 50 feet by 327.26 feet in the Southeast Quarter of the Northeast Quarter of the Northwest Quarter of Section 24, Township 6 South, Range 7 East, City of Hammond, Parish of Tangipahoa, State of Louisiana.	97.00
Luke Zabbia - 156 feet The South one acre of the Southeast Quarter of the Northwest Quarter of Section 24, Township 6 South, Range 7 East, City of Hammond, Parish of Tangipahoa, State of Louisiana.	302.64
Lawyer Johnson, Jr. - 134 feet 2½ acres in the South Half of the South Half of the Northeast Quarter of the Northeast Quarter of the Northwest Quarter of Section 24, Township 6 South, Range 7 East, City of Hammond, Parish of Tangipahoa, State of Louisiana.	259.96
Dorothy Davis - 178 feet Lot in the North Half of the South Half of the Northeast Quarter of the Northeast Quarter of the Northwest Quarter in Section 24, Township 6 South, Range 7 East, City of Hammond, Parish of Tangipahoa, State of Louisiana.	345.32
EAST SIDE:	
Pearl Vaughn - 100 feet One lot in the Southeast Quarter of Section 24, Township 6 South, Range 7 East, fronting on Orange Street, City of Hammond, Parish of Tangipahoa, State of Louisiana.	194.00
Estate of J. B. Arnold - 100 feet One lot in the Southeast Quarter of Section 24, Township 6 South, Range 7 East, in Arnold's Addition, City of Hammond, Parish of Tangipahoa, State of Louisiana.	194.00
Estate of Joseph Locascio - 70 feet A lot in the Northeast Quarter of Section 24, Township 6 South, Range 7 East, City of Hammond, Parish of Tangipahoa, State of Louisiana.	135.80
Wilvin, Incorporated - 110 feet A lot in the Northeast Quarter of Section 24, Township 6 South, Range 7 East, City of Hammond, Parish of Tangipahoa, State of Louisiana.	213.40
Gladys Griffin - 75 feet A lot in Block 27, Arnold's Addition, City of Hammond, Parish of Tangipahoa, State of Louisiana.	145.50
Ben Jackson - 200 feet Block 27, Arnold's Addition, City of Hammond, Parish of Tangipahoa, State of Louisiana.	388.00
Lee Mack - 62 feet Lot in Square 26, Arnold's Addition, City of Hammond, Parish of Tangipahoa, State of Louisiana.	120.28
Bernice T. Kemp - 85 feet Lot in Southwest corner of the Northwest Quarter of the Southwest Quarter of the Southeast Quarter of Section 24, Township 6 South, Range 7 East, City of Hammond, Parish of Tangipahoa, State of Louisiana.	164.90
Virginia Crook - 85 feet The South Half of the one acre in the East Half of the Northeast Quarter of Section 24, Township 6 South, Range 7 East, City of Hammond, Parish of Tangipahoa, State of Louisiana.	164.90

Annie Dunomes - 100 feet
The North Half of the one acre tract in the East Half of the Northeast Quarter of Section 24, Township 6 South, Range 7 East, City of Hammond, Parish of Tangipahoa, State of Louisiana. \$ 194.00

Charles B. Dixon - 90 feet
Lot partly in Square 17 and Square 18, Arnold's Addition, City of Hammond, Parish of Tangipahoa, State of Louisiana. 174.60

Henrietta S. and Wilson Grady - 90 feet
Lot measuring 60 feet by 140 feet in Block 17, Arnold's Addition and 30 feet by 140 feet in the Southeast Quarter of Block 17, Arnold's Addition, City of Hammond, Parish of Tangipahoa, State of Louisiana. 174.60

James and Mildred Quinn - 115 feet
Lot measuring 115 feet by 140 feet in the West Half of Block 17, Arnold's Addition, City of Hammond, Parish of Tangipahoa, State of Louisiana. 223.10

Dixiana Industries, Inc. - 90 feet
Lots 1 through 6 of Block 17, Arnold's Addition, City of Hammond, Parish of Tangipahoa, State of Louisiana. 174.60

Damien Kinchen and Al Alack - 315 feet
2½ acres in the Southwest corner of the Northwest Quarter of the Northeast Quarter of Section 24, Township 6 South, Range 7 East, City of Hammond, Parish of Tangipahoa, State of Louisiana. 611.10

CRYSTAL STREET (ORANGE STREET WEST TO CHERRY STREET):

Dorothy Davis - 130 feet
Lot 19 of the subdivision of a 2½ acre tract in the North Half of the South Half of the Northeast Quarter of the Northeast Quarter of the Northwest Quarter of Section 24, Township 6 South, Range 7 East, City of Hammond, Parish of Tangipahoa, State of Louisiana. 252.20

Womack Realty Company - 114 feet
A lot in the Northwest Quarter of Section 24, Township 6 South, Range 7 East, City of Hammond, Parish of Tangipahoa, State of Louisiana. 221.16

Charlie Muse and Lillie McCray Muse - 81 feet
A lot in the North Half of the South Half of the Northeast Quarter of the Northeast Quarter of the Northwest Quarter of Section 24, Township 6 South, Range 7 East, City of Hammond, Parish of Tangipahoa, State of Louisiana. 157.14

Julia H. Thompson - 162 feet
A lot in the North Half of the South Half of the Northeast Quarter of the Northeast Quarter of the Northwest Quarter of Section 24, Township 6 South, Range 7 East, City of Hammond, Parish of Tangipahoa, State of Louisiana. 314.28

Bernice Hobbs - 163 feet
A lot in the North Half of the South Half of the Northeast Quarter of the Northeast Quarter of the Northwest Quarter of Section 24, Township 6 South, Range 7 East, City of Hammond, Parish of Tangipahoa, State of Louisiana. 316.22

Felix Crystal - 589 feet
A lot in the North Half of the South Half of the Northeast Quarter of the Northeast Quarter of the Northwest Quarter of Section 24, Township 6 South, Range 7 East, City of Hammond, Parish of Tangipahoa, State of Louisiana. 1,142.66

NORTH SIDE:

Leon McCray - 578 feet

In the Northwest Quarter of Section 24, Township 6, South Range 7 East, City of Hammond, Parish of Tangipahoa, State of Louisiana.

\$ 1,121.32

HARVEY STREET (SUN LANE WEST)

SOUTH SIDE:

Bernal Carter - 96 feet

A lot in Arnold's Addition, City of Hammond, Parish of Tangipahoa, State of Louisiana.

186.24

Joe and Lovelear Brister, Jr. - 50 feet

Lot 3, Klein Place Addition to Arnold's Addition, City of Hammond, Parish of Tangipahoa, State of Louisiana.

97.00

Magie Hatfield - 50 feet

A lot in Arnold's Addition, City of Hammond, Parish of Tangipahoa, State of Louisiana.

97.00

Lonnie R. Taylor - 100 feet

Lots 12 and 13 of Klein Place Addition to Arnold's Addition, City of Hammond, Parish of Tangipahoa, State of Louisiana.

194.00

Sam Marten - 100 feet

Lot 7 of the Klein Place Addition to Arnold's Addition, City of Hammond, Parish of Tangipahoa, State of Louisiana.

194.00

Cooley Compton - 115 feet

Lots 9, 10 and 11 of Klein Place Addition to Arnold's Addition, City of Hammond, Parish of Tangipahoa, State of Louisiana

223.10

NORTH SIDE:

Frank McClain - 380 feet

The South Half of the Northeast Quarter of the Northwest Quarter of the Northeast Quarter of Section 24, Township 6 South, Range 7 East, City of Hammond, Parish of Tangipahoa, State of Louisiana.

737.20

Lonnie Taylor - 131 feet

Lots 12 and 13, Klein Place Addition to Arnold's Addition, City of Hammond, Parish of Tangipahoa, State of Louisiana.

254.14

DAKOTA AVENUE (CHERRY STREET TO HOLLY STREET)

SOUTH SIDE:

Frank Thomas - 154 feet

A lot fronting 154 feet on East Dakota Avenue and being situated in the extreme Northwest corner of the irregular Block 12, Hyer Survey, City of Hammond, Parish of Tangipahoa, State of Louisiana.

298.76

Isiah Smith - 50 feet

A lot fronting 50 feet on East Dakota Avenue and being the Western one-third of the Northeast Quarter of Block 12, Hyer Survey, City of Hammond, Parish of Tangipahoa, State of Louisiana.

97.00

Nelson Garrett - 50 feet

A lot fronting 50 feet on East Dakota Avenue and being the center one-third of the Northeast Quarter of Block 12, Hyer Survey, City of Hammond, Parish of Tangipahoa, State of Louisiana.

97.00

Florence Rollins - 50 feet

A lot fronting 50 feet on East Dakota Avenue and being in the extreme Northeast corner of Block 12, Hyer Survey, City of Hammond, Parish of Tangipahoa, State of Louisiana.

97.00

NORTH SIDE:

Sarah Sheridan - 50 feet A lot fronting on East Dakota Street being situated in the irregular Block 1 of Hyer Survey, City of Hammond, Parish of Tangipahoa, State of Louisiana.	97.00
Willie Bickham - 70 feet A lot fronting on East Dakota Street and being situated in irregular Block 1 of Hyer Survey, City of Hammond, Parish of Tangipahoa, State of Louisiana.	135.80
Hattie Daniels - 38 feet A lot fronting on East Dakota Street and being situated in irregular Block 1 of Hyer Survey, City of Hammond, Parish of Tangipahoa, State of Louisiana.	73.72
Anastasia Veal - 55 feet A lot fronting on East Dakota Street and being situated in irregular Block 1 of Hyer Survey, City of Hammond, Parish of Tangipahoa, State of Louisiana.	106.70

LIVE OAK STREET (MOONEY AVENUE WEST TO NATCHEZ STREET)

SOUTH SIDE:

P. D. Square - 414 feet A lot fronting on Live Oak Drive and being situated in the Southwest Quarter of Section 26, Township 6 South, Range 7 East, City of Hammond, Parish of Tangipahoa, State of Louisiana.	803.16
Gussie Banks - 282 feet A lot fronting on Live Oak Drive and being situated in the Southwest Quarter of Section 26, Township 6 South, Range 7 East, City of Hammond, Parish of Tangipahoa, State of Louisiana	547.08
Coleman Johns - 145 feet A lot fronting on Live Oak Drive and being situated in the Southwest Quarter of Section 26, Township 6 South, Range 7 East, City of Hammond, Parish of Tangipahoa, State of Louisiana.	281.30
Patsy Tillman - 73 feet A lot fronting on Live Oak Drive and being situated in the Southwest Quarter of Section 26, Township 6 South, Range 7 East, City of Hammond, Parish of Tangipahoa, State of Louisiana.	141.62
Melvin Thorn - 189 feet Lot 1 of Square 3, Cicely Place, City of Hammond, Parish of Tangipahoa, State of Louisiana.	366.66
Joseph Landry - 60 feet Lot 3, Square 2 of Cicely Place, City of Hammond, Parish of Tangipahoa, State of Louisiana	116.40
Glenn F. Tycer - 60 feet Lot 2, Square 2, Cicely Place, City of Hammond, Parish of Tangipahoa, State of Louisiana.	116.40
John H. Halbert, Inc. - 60 feet Lot 1, Square 2, Cicely Place, City of Hammond, Parish of Tangipahoa, State of Louisiana.	116.40

NORTH SIDE:

Ethel Varnado - 223 feet 2 acres of land situated in the Southwest Quarter of Section 26, Township 6 South, Range 7 East, and fronting on Live Oak Drive, City of Hammond, Parish of Tangipahoa, State of Louisiana.	432.62
---	--------

Georgia V. Varnado - 186 feet A certain lot of ground situated in the Southwest Quarter of Section 26, Township 6 South, Range 7 East, fronting on Live Oak Drive, City of Hammond, Parish of Tangipahoa, State of Louisiana	\$ 360.84
James Johnson - 51.3 feet Lot 8 of Square 1, Cicely Place, City of Hammond, Parish of Tangipahoa, State of Louisiana.	99.52
Nellie Davis - 51.3 feet Lot 7 of Square 1, Cicely Place, City of Hammond, Parish of Tangipahoa, State of Louisiana.	99.52
Dennis Ricks - 51.3 feet Lot 6 of Square 1, Cicely Place, City of Hammond, Parish of Tangipahoa, State of Louisiana	99.52
William Monroe Barron - 50 feet Lot 5, Square 1, Cicely Place, City of Hammond, Parish of Tangipahoa, State of Louisiana	97.00
Sam Giles - 50 feet Lot 4, Square 1, Cicely Place, City of Hammond, Parish of Tangipahoa, State of Louisiana.	97.00
Ernestine Frazier - 50 feet Lot 3, Square 1, Cicely Place, City of Hammond, Parish of Tangipahoa, State of Louisiana.	97.00
Maggie McMorris Jackson - 50 feet Lot 2, Square 1, Cicely Place, City of Hammond, Parish of Tangipahoa, State of Louisiana.	97.00
Cornelia Westbrook - 50 feet Lot 1, Square 1, Cicely Place, City of Hammond, Parish of Tangipahoa, State of Louisiana.	97.00
<u>LOVETT STREET (PEACH STREET TO MISSISSIPPI STREET)</u>	
WEST SIDE:	
Donald Ray McGee - 64 feet Lot 20 of Square 2, Oak Ridge Addition, City of Hammond, Parish of Tangipahoa, State of Louisiana.	124.16
Calvin McGee - 50 feet Lot 19 of Square 2, Oak Ridge Addition, City of Hammond, Parish of Tangipahoa, State of Louisiana.	97.00
T. L. Jones - 50 feet Lot 18 of Square 2, Oak Ridge Addition, City of Hammond, Parish of Tangipahoa, State of Louisiana.	97.00
Sammie Kinchen - 50 feet Lot 17 of Square 2, Oak Ridge Addition, City of Hammond, Parish of Tangipahoa, State of Louisiana.	97.00
Frances Robinson - 50 feet Lot 16 of Square 2, Oak Ridge Addition, City of Hammond, Parish of Tangipahoa, State of Louisiana.	97.00
Estate of Albert Style - 396 feet Lots 11 through 15, Square 2, Oak Ridge Addition, City of Hammond, Parish of Tangipahoa, State of Louisiana.	768.24

EAST SIDE:

Mary Henry - 210 feet
Lots 37, 38, 39 and 40 of Square 1, Oak Ridge Addition, City

of Hammond, Parish of Tangipahoa, State of Louisiana. \$ 407.40

L. S. Carter - 236 feet
Lots 33, 34, 35 and 36, Square 1, Oak Ridge Addition, City
of Hammond, Parish of Tangipahoa, State of Louisiana. 457.84

Sam Michele - 96 feet
Lot 32, Square 1, Oak Ridge Addition, City of Hammond,
Parish of Tangipahoa, State of Louisiana. 186.24

Ben Jackson - 100 feet
Lot 31, Square 1, Oak Ridge Addition, City of Hammond, Parish
of Tangipahoa, State of Louisiana 194.00

SECTION 2: That the amounts herein assessed shall be due and collectible immediately upon the passage of this Ordinance, and if not paid within thirty days from the date of the adoption thereof, namely, on the 10th day of October, 1968, it will be conclusively assumed that any property owner whose property is affected thereby, exercises the right or option, which is hereby authorized to pay the respective amount due and herein assessed by this Ordinance in equal annual installments bearing interest at the rate of six per cent (6%) per annum, the first installment to become due June 30, 1969, and annually thereafter until paid, all in accord with Revised Statutes 33:3306, as amended. The failure to pay any installment or the interest thereon when due, shall ipso facto cause all other installments and interest thereon to become due and payable and the City of Hammond, Louisiana, shall through its proper authority, within thirty days from date of such default, proceed against the property of properties on which said defaults exist, for the collection of the total amount due thereon, including interest, plus ten per cent (10%) additional on principal and interest unpaid as attorney's fees.

SECTION 3: That the certified copy of this Ordinance levying the local or special assessments on the real estate hereinabove set out shall be filed with the Clerk of Court in and for the Parish of Tangipahoa, Louisiana, who shall forthwith record the same in the Mortgage Records of the Parish of Tangipahoa, State of Louisiana, and that when so filed and recorded, shall operate as a lien and privilege against each lot or parcel of real estate herein assessed, and which said lien and privilege shall prime all other claims except taxes.

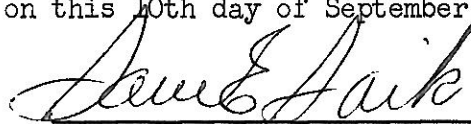
SECTION 4: That any and all payments paid in cash in payment of the assessments herein levied shall be expended for no other purpose than for the payment of the cost of said improvements herein referred to.


This Ordinance having been submitted to a vote, the vote thereon was as follows:

YEAS: Sam E. Saik, John J. Cosner, Jr., and Conrad E. Anderson

NAYS: None

And tje Ordinance was declared adopted on this 10th day of September, 1968.


SAM E. SAIK, Mayor


JANE ALLEN, Secretary

Published: September 19, 1968.

ORDINANCE NO. 549, C. S.

LOCAL OR SPECIAL ASSESSMENT ORDINANCE NO. 549, C. S. OF THE CITY OF HAMMOND, STATE OF LOUISIANA, FOR THE YEAR 1968.

AN ORDINANCE PROVIDING FOR THE ISSUANCE, EXECUTION, NEGOTIATION, SALE AND DELIVERY OF NEGOTIABLE INTEREST BEARING COUPON PAVING CERTIFICATES OF THE CITY OF HAMMOND, STATE OF LOUISIANA, IN THE AMOUNT OF TWO THOUSAND SIX HUNDRED THIRTY-FOUR AND NO/100 DOLLARS (\$2,634.00), PRESCRIBING THE FORM THEREOF, DESIGNATING THE DATE, DENOMINATION, TIME AND PLACE OF PAYMENT AND PROVIDING FOR THE PAYMENT THEREOF IN PRINCIPAL AND INTEREST.

WHEREAS, the Mayor and Commission Council of the City of Hammond, State of Louisiana, acting as the governing authority of and in strict compliance with Revised Statutes 33, Section 3301 through 3319, as amended, and other provisions of Title 33 which are applicable, adopted on the 27th day of August, 1968, local or special assessment Ordinance No. 545, Commission Series, of the City of Hammond, State of Louisiana, for the year 1968, and which Ordinance was duly published in the "Hammond Vindicator," the official journal of said City in the issue of date September 5, 1968 levying local or special assessments in the total amount of Three Thousand Seventy-Three Dollars (\$3,073.00) to cover the cost of paving of Alabama Street from its intersection with Carolina Street westerly to the drainage canal in the City of Hammond, Louisiana, as set out therein, and

WHEREAS, of the amounts so levied by local or special assessment Ordinance No. 545, C. S. of the City of Hammond, State of Louisiana, for the year 1968, as adopted on August 27, 1968, and published in the official journal of the City of Hammond, "The Hammond Vindicator", in the issue of date September 5, 1968, as hereinabove set out, aggregating the sum total of Three Thousand Seventy-Three Dollars (\$3,073.00), there has been paid in cash the total sum of Four Hundred Thirty-Nine Dollars (\$439.00), leaving a balance of Two Thousand Six Hundred Thirty-Four Dollars (\$2,634.00) to be paid in installments or deferred payments, and

WHEREAS, as hereinabove set out, the sum total of the balance on all three projects to be paid in installments or deferred payments if the sum of Two Thousand Six Hundred Thirty-Four Dollars (\$2,634.00), and

WHEREAS, under the provisions of said Revised Statutes Title 33, Sections 3301 through 3319, as amended, and other provisions of Title 33 which are applicable, the amount of installments or deferred payments shall be represented by the issuance, sale and delivery of negotiable interest bearing coupon paving certificates as provided for in said Act;

NOW, THEREFORE, BE IT ORDAINED By the Mayor and Commission Council of the City of Hammond, State of Louisiana, acting as the governing authority of said City:

SECTION 1. That all proceedings had by the Mayor and Commission Council with respect to local or special assessment Ordinance No. 545, Commission Series of the City of Hammond, State of Louisiana, for the year 1968, referred to in the preamble hereto has been examined, investigated and is hereby determined to be legal and regular; that the amounts so assessed thereby of Three Thousand Seventy-Three Dollars (\$3,073.00), that the amount paid in cash of Four Hundred Thirty-Nine Dollars (\$439.00) and that the amount represented by the installment or deferred payments of Two Thousand Six Hundred Thirty-Four Dollars (\$2,634.00) has been found, determined and is hereby certified to be correct and in conformity with the provisions of law, the local or special assessment Ordinance No. 545 and which was filed for record in the Mortgage Records of the Parish of Tangipahoa, Louisiana, on the 3rd day of October, 1968, and was duly recorded in the records on the 7th day of October, 1968, in Book No. MOB 58, Page 590.

SECTION 2. In compliance with and under and by virtue of the authority of Article X, Section 13 of the Constitution of Louisiana for the year 1921, and Revised Statutes Title 33, Sections 3301 through 3319, as amended, and other provisions of Title 33 which are applicable, that there be and there is hereby authorized and directed the issuance of negotiable interest bearing coupon paving certificates of the City of Hammond, State of Louisiana, in the principal amount of Two Thousand Six Hundred Thirty-Four Dollars (\$2,634.00) to represent the installments or deferred payments to

cover the unpaid cost of paving on Alabama Street in the City of Hammond, Louisiana, from its intersection with Carolina Street westerly to the drainage canal, within the corporate limits of the City of Hammond, State of Louisiana, as provided for in local or special assessment Ordinance No. 545, Commission Series of the City of Hammond, State of Louisiana, for the year 1968 (hereinabove referred to in the preamble hereof), said paving certificates to be dated October 8, 1968 to bear interest at the rate of six per cent (6%) per annum from date until paid, said interest payable semi-annually on the 31st day of December of each year, the first installment to become due and payable on December 31, 1968, said certificate to be numbered from 1 to 10, both inclusive, and to be in denominations of Two Hundred Sixty-Three and 40/100 Dollars (\$263.40) each, and said paving certificates shall mature, become due and payable as follows, to-wit:

<u>CERTIFICATE NOS.</u>	<u>AMOUNT</u>	<u>MATURITIES</u>
1	\$263.40	On or before December 31, 1968
2	\$263.40	On or before December 31, 1969
3	\$263.40	On or before December 31, 1970
4	\$263.40	On or before December 31, 1971
5	\$263.40	On or before December 31, 1972
6	\$263.40	On or before December 31, 1973
7	\$263.40	On or before December 31, 1974
8	\$263.40	On or before December 31, 1975
9	\$263.40	On or before December 31, 1976
10	\$263.40	On or before December 31, 1977

SECTION 3. That the principal and interest of said paving certificates shall be payable in lawful money of the United States of America on their respective dates of payment at the Guaranty Bank & Trust Company at Hammond, Louisiana.

SECTION 4. That the said paving certificates and the interest coupons attached thereto shall be in substantially the following form, to-wit:

UNITED STATES OF AMERICA
STATE OF LOUISIANA
CITY OF HAMMOND

PAVING CERTIFICATE OF THE CITY OF HAMMOND, LOUISIANA

NO. _____ \$263.40

The City of Hammond, State of Louisiana, acknowledges itself to owe and for value received promises to pay to bearer on or before the 31st day of December, 19 , the sum of Two Hundred Sixty-Three and 40/100 Dollars (\$263.40) in lawful money of the United States of America with interest thereon at the rate of six per cent (6%) per annum from date hereof until paid, said interest payable annually on the 31st day of December, to attached as they severally become due and payable. Both the principal and interest of this paving certificate are payable at the Guaranty Bank & Trust Company at Hammond, Louisiana.

This paving certificate is one of an issue of ten (10) certificates, all of like date and tenor except as to number and maturity and being in the denomination of Two Hundred Sixty-Three and 40/100 Dollars (\$263.40) each, all aggregating in principal the sum of Two Thousand Six Hundred Thirty-Four Dollars (\$2,634.00), issued by the City of Hammond, State of Louisiana, to represent the installments or deferred payments to cover the unpaid cost of paving on Alabama Street in the City of Hammond, Louisiana, from its intersection with Carolina Avenue westerly to the drainage canal, within the corporate limits of the City of Hammond, State of Louisiana, as provided for in local or special assessment Ordinance No. 545, Commission Series of the City of Hammond, State of Louisiana, for the year 1968, adopted on the 27th day of August, 1968, by the governing authority of said City under and by virtue of the authority of Article X, Section 13 of the Constitution of the State of Louisiana of 1921 and Revised Statutes Title 33, Section 3301 through 3319, as amended, and other provisions of Title 33 which are applicable, and pursuant to proceedings regularly and legally taken by the City of Hammond, State of Louisiana.

This paving certificate and the issue of which it forms a part are payable

solely in principal and interest by the irrevocable pledge and dedication of the funds to be derived from the collection of the unpaid local or special assessment levied by local or special assessment Ordinance No. 545, Commission Series, of the City of Hammond, Louisiana, for the year 1968, adopted on August 27, 1968, hereinabove referred to on the real property abutting the streets hereinabove set out which have been improved by paving thereon and which unpaid local or special assessments are payable in annual installments or deferred payments as provided for by law, and which funds when collected shall be set aside in a separate fund and shall not be drawn upon for any other purpose than to pay the principal and interest of this paving certificate and the issue of which it forms a part.

It is certified that this paving certificate is authorized by and is issued in conformity with the Constitution and laws of the State of Louisiana. It is further recited, certified and declared that all acts, conditions and things required to exist, to happen and to be performed precedent to and in the issuance of this paving certificate and the issue of which it forms a part necessary to constitute legal, binding and valid obligations of the City of Hammond, State of Louisiana, have existed, have happened and have been performed in due time, form and manner as required by law, that the local or special assessments have been duly levied, that this certificate and the other certificates of this issue do not exceed the amount of the unpaid installments or deferred payments for which they are issued to represent or extend over a longer period of time than that of the said installments or deferred payments or exceed any constitutional or statutory debt limitations.

IN FAITH WHEREOF, The City of Hammond, State of Louisiana, has caused this paving certificate to be signed by its duly authorized Mayor and Secretary and the corporate seal of the City of Hammond, Louisiana, to be impressed hereon and has caused each interest coupon thereto attached to be signed with the facsimile signatures of the said Mayor and the said Secretary and this paving certificate to be dated December 31, 19 .

CITY OF HAMMOND, LOUISIANA

MAYOR

SECRETARY

FORM OF COUPON

NO. _____ \$263.40

On the first day of _____, 19 , for value received, the City of Hammond, State of Louisiana, will pay to bearer upon surrender of this coupon at the Guaranty Bank & Trust Company at Hammond, Louisiana, the sum of _____ Dollars (\$) in lawful money of the United States of America, the said amount being interest due on that date on its paving certificate dated December 31, 19 , subject to the provisions, terms and conditions of said paving certificate No. .

MAYOR

SECRETARY

SECTION 5. That the paving certificates herein authorized in the principal sum of Two Thousand Six Hundred Thirty-Four Dollars (\$2,634.00) shall be signed by the Mayor and the Secretary of the City of Hammond, State of Louisiana, for, on behalf of and in the name of and under the corporate seal of said City, and that the interest coupons attached to the said certificates shall be signed with the facsimile signatures of the said Mayor and the Secretary, and that the Mayor and the said Clerk be and they are hereby authorized, empowered and directed to execute the said paving certificates as

herein provided for.

SECTION 6. That this Mayor and Commission Council of the City of Hammond, State of Louisiana, the governing authority of said City having examined and determined the regularity of all proceedings and in connection with the issuance of the said paving certificates and having examined and verified as to the correctness thereof of the amounts, that each of the said certificates shall contain the following recital, to-wit:

"It is certified that this paving certificate is authorized by and is issued in conformity with the requirements of the Constitution and laws of the State of Louisiana."

SECTION 7. That the paving certificates of the City of Hammond, State of Louisiana, herein authorized in the principal amount of Two Thousand Six Hundred Thirty-Four Dollars (\$2,634.00) to represent the unpaid cost of paving constructed on the street hereinabove set out payable in ten (10) equal installments or deferred payments, bearing interest at the rate of six per cent (6%) per annum shall be secured and payable solely in principal and interest from the funds derived from the collection of the unpaid local or special assessments levied by a local or special assessment ordinance No. 545, Commission Series, of the City of Hammond, State of Louisiana, for the year 1968, adopted on August , 1968, on each lot or parcel of real estate abutting on Alabama Street from its intersection with Carolina Street westerly to the drainage canal within the corporate limits of the City of Hammond, Louisiana, improved by the construction of paving thereon and which said funds derived from the collection of the unpaid local or special assessments payable in ten (10) equal annual installments or deferred payments, together with interest thereon, shall be and they are hereby irrevocably pledged and dedicated to the payments of principal and interest of the said paving certificates herein authorized and shall be set aside in a separate fund and shall not be drawn upon for any other purpose than to pay the principal and interest of said paving certificates herein authorized.

SECTION 8. That this Mayor and Commission Council of the City of Hammond, State of Louisiana, acting as the governing authority of said City, does hereby obligate itself and is bound under the terms, conditions and provisions of law to promptly collect the said annual installments or deferred payments, together with interest thereon, when due and payable representing the unpaid cost of paving said streets within the corporate limits of the City of Hammond, State of Louisiana, levied by said local or special assessment Ordinance No. 545, Commission Series of the City of Hammond, State of Louisiana, for the year 1968, and in the event of default in payments thereof, proceed to collect such default or defaults in the manner as provided for by law.

SECTION 9. That the paving certificates herein authorized in the principal amount of Two Thousand Six Hundred Thirty-Four Dollars (\$2,634.00) shall be registered in the Mortgage Records of the Parish of Tangipahoa, Louisiana, as to serial numbers, amount, rate of interest, date due and streets or parts of streets thereof improved, all in the manner and form as provided for by Revised Statutes Title 33, Section 3309 and that the said paving certificates shall bear the following endorsements, viz:

"This certificate registered in the Mortgage Records of the Parish of Tangipahoa, State of Louisiana, on this the
day of , 1968.

Clerk of Court and Ex-Officio Recorded of Mortgages, Parish
of Tangipahoa, Louisiana."

SECTION 10. That the Mayor and the Secretary of the City of Hammond, Louisiana, be and they are hereby authorized and empowered to sell, negotiate and deliver the paving certificates herein authorized at not less than their par value plus accrued interest to date of delivery and payment therefor, to collect the purchase price for said paving certificates and the

and the funds derived from the sale thereof shall be expended only in the payment of the cost of the improvements constructed or to be constructed on the said streets of the City of Hammond, Louisiana, as hereinabove set out and designated for no other purpose whatsoever.

SECTION 11. That the Mayor and Commissioners of the City of Hammond, State of Louisiana, be and they are hereby authorized and directed to issue and deliver vouchers drawn against the funds paid in cash and the funds derived from the sale of said paving certificates in accordance with and in the respective amounts thereof as set out in the respective reports of the Honorable Clifford G. Webb, Engineer of the City, and as accepted by this Mayor and Commission Council on August 27, 1968, in full payment of engineer's fees and publication cost and, in addition thereto, the cost of printing of said paving certificates and the recordation thereof.


SECTION 12. That a copy of this ordinance shall be published in the "Hammond Vindicator", the official journal of the City of Hammond, Louisiana, for three consecutive weeks.

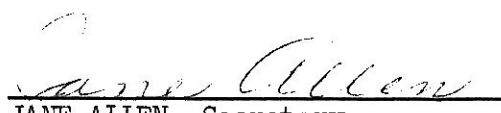
THIS ORDINANCE HAVING BEEN READ AND ADOPTED SECTION BY SECTION WAS THEN READ AND ADOPTED AS A WHOLE BY THE FOLLOWING VOTE:

YEAS: Sam E. Saik, John J. Cosner, Jr., and Conrad E. Anderson.

NAYS: None

AND THE ORDINANCE WAS DECLARED ADOPTED ON THIS THE 8TH DAY OF OCTOBER, 1968.


 SAM E. SAIK, Mayor


 JANE ALLEN, Secretary

Published: October 10, 1968

ORDINANCE NO. 550, C. S.

AN ORDINANCE RELATIVE TO THE ZONING LAWS OF THE CITY OF HAMMOND, LOUISIANA, AMENDING AND RE-ENACTING ORDINANCE NO. 346, C. S. DATED JUNE 1, 1960.

AN ORDINANCE dividing the City of Hammond into districts and within said districts regulating and restricting the height, number of stories and size of buildings and other structures, the size of yards, and other open spaces, the density of population, and the location and use of buildings, structures, and land for trade, industry, residence, and other purposes; establishing a Board of Adjustment and prescribing its powers and duties, providing penalties for the Violation of the Ordinance and repealing all Ordinances in conflict herewith.

Basis of Regulations. The Zoning regulations and districts as herein established have been made in accordance with a comprehensive plan for the purpose of promoting health, safety, morals and the general welfare of the community. They have been designed to lessen congestion in the streets; to secure safety from fire, panic and other dangers; to provide adequate light and air; to prevent overcrowding of land; to avoid undue concentration of population; to facilitate the adequate provision of transportation, water, sewerage, schools, parks and other public requirements. They have been made with reasonable consideration among other things, to the character of the district, and its peculiar suitability for the particular uses; and with a view of conserving the value of buildings and encouraging the most appropriate use of land throughout the community.

PART ONE: THE CITY IS DIVIDED INTO DISTRICTS

Section 1.1 General Terms are Defined

- 1.101 Words used in the present tense include the future. The singular includes the plural and the plural the singular. "Building" includes "structure." "Shall" is mandatory.
- 1.102 Board means the Board of Adjustment established in Part Five.
- 1.103 Build means to erect, convert, enlarge, reconstruct, or structurally alter a building or structure.
- 1.104 Building means any structure built for use of persons or animals. Structure means anything built that requires a permanent location; however, neither shall be construed to include trailers.
- 1.105 City or Town means City of Hammond. Mayor means the chief administrator of the City.
- 1.106 Commission means Planning and Zoning Commission of the City of Hammond.
- 1.107 Council means the Commission Council of the City of Hammond.
- 1.108 Lot means a parcel of land adequate for occupancy by a use herein permitted, providing the yards, area, and off-street parking herein required and fronting directly upon a street.
- 1.109 Premises means land together with any buildings or structures occupying it.
- 1.110 Street means property dedicated for and accepted for primary public access to lots. Alley means land devoted to secondary access to lots.
- 1.111 Structural Alteration means any change in the supporting members of a building, such as bearing walls or bearing partitions, columns, beams, or girders, or any complete rebuilding of the roof or the exterior walls.
- 1.112 District means a part of the City wherein regulations of this Ordinance are uniform.

Repealed - Ordinance # 555, C.S.

- 1.113 Separate Tract means a lot or parcel of land or a group of contiguous parcels or lots of land under one ownership of record on the effective date of this Ordinance.

Section 1.2 The Districts are Established

- 1.201 The City is divided into thirteen districts as follows:

R-11 Residential	C-1 Central Retail
R-8 Residential	
R-5 Residential	C-2 Commercial
R-4 Residential	
	C-3 Highway Commercial
R-S Suburban	
	L Light Industrial
R-A Apartment	
	H Heavy Industrial
B-1 Limited Business	
B-2 Business	

- 1.202 The boundaries of the districts are as shown on the "District Map," properly certified and made a part of this Ordinance.
- 1.203 Whenever the Council revokes the dedication of a street or alley, adjacent districts shall extend to the centerline of the revocation.

Section 1.3 Effect of the Ordinance

- 1.301 Use of all premises in the City shall be in accordance with the minimum standards hereinafter established.
- ✓ 1.302 Every building shall be on a lot. Except as provided in Sections 4.202 and 4.203 and Part Four there shall not be more than one building on one lot.
- 1.303 Yards, parking space, or lot area required for one building shall not be used for another building; nor shall the size of a lot be reduced below the requirements of this Ordinance.
- 1.304 In all cases where off-street parking is required under the provisions of this Ordinance in connection with a building, the area to be utilized for parking shall either be owned by or under lease to the applicant.

PART TWO: DEFINITIONS PERTAINING TO DISTRICT REGULATIONS

Section 2.1 Terms Pertaining to "Use Regulations" Are Defined

- 2.101 Family means one or more persons occupying a living unit as an individual housekeeping organization as distinguished from a group occupying a boarding house, lodging house, or hotel.
- 2.102 Living Unit means the rooms occupied by a family. The living unit must include a kitchen.
- 2.103 Dwelling means a building used entirely for residential purposes and shall not be construed to include trailers. A single-family dwelling is a building that contains only one living unit; a two-family dwelling is a building that contains only two living units; and a multiple dwelling is a building that contains more than two living units.
- 2.104 Lodging house means a dwelling consisting of not more than one living unit occupied by not more than twenty persons not related by blood, marriage, or adoption. This term includes rooming house, boarding house, tourist home, and nursing home.
- 2.105 Hotel means a dwelling not consisting of living units and with facilities for more than twenty persons. Apartment Hotel means a multiple dwelling under resident supervision.

- 2.106 Motel means an inn or group of cabins designed for occupancy by paying guests.
- 2.107 Institution means a non-profit establishment for public use.
- 2.108 Trailer means a vehicle equipped for use as a dwelling and designed to be hauled along a highway.
- 2.109 Office Building means a building designed for or used as the offices of professional, commercial, industrial, religious, public or semi-public persons or organizations.
- 2.110 Drive-in means an establishment where food or beverage is sold for consumption on the premises but not necessarily within a building.
- 2.111 Filling Station or Service Station means any building, structures or premises, enclosure or other place used for the dispensing, sale, or offering for sale of automobile fuel and oils at retail. When such dispensing, sale, or offering for sale of automobile fuel and oil is incidental to the conduct of a motor vehicle repair shop, the premises shall be classified as a motor vehicle repair shop.
- 2.112 Garage Apartment means a living unit for not more than one family erected above a garage, said garage being accessory to the main building. However, for the purpose of this Section, similar construction above a garage used for any accessory purpose will be considered the equivalent of a garage apartment.
- 2.113 Apartment House means a multiple dwelling on a lot providing less than 1500 square feet per living unit.
- 2.114 Dormitory means a dwelling consisting of a living unit occupied by more than twenty persons.
- 2.115 Row Housing means two or more living units with common or party side walls between units, designed so that each unit may be sold independently as a lot with its own yards and parking spaces. Row Housing shall be permitted only in the R-A, B and C Districts.

Section 2.2 Terms Pertaining to "Yard Regulations" are Defined

- 2.201 A yard is an open space on the same lot or tract as a building; except as provided herein it is unoccupied and unobstructed by a structure. Yard width or depth is the shortest horizontal distance from a lot line to the main building.
- 2.202 A front yard is the area from one side lot line to the other side lot line and between the main building and the street.
- 2.203 A rear yard is the area from one side lot line to the other side lot line and from the main building to the rear lot line. The rear yard is always on the opposite end of the lot from the front yard.
- 2.204 A side yard is the area from the front yard line to the rear yard line, and from the main building to a side lot line.
- 2.205 On corner lots (lots abutting on two or more streets at their intersection) the front yard line shall face the shortest street dimension of the lot.
- 2.206 Lot width is the width of a lot at the front yard line. Buildable width is the width of lot left to be built upon after the side yards are provided.
- 2.207 Frontage means the distance along a street line between two intersecting streets or from one intersecting street to the end of a dead end street.
- 2.208 Centerline is a line halfway between the street right of way lines.
- 2.209 The main building is the building occupied by the primary use.

- 2.210 The height of a building is the vertical distance from the grade to (a) the highest point on a flat roof, (b) the deck line of a mansard roof, or (c) the mean height between eaves and ridge for gable, hip and gambrel roofs.

Section 2.3 Terms Relating to Accessory Buildings and Uses Are Defined.

- 2.301 Accessory Use means a use subordinate to and incidental to the primary use of the main building or to the primary use of the premises, but not a Home Occupation as described below.
- 2.302 Accessory Building means a part of the main building, or a separate building, devoted to an accessory use.
- 2.303 Private Garage means an accessory building housing not more than four vehicles owned and used by occupants of the main building. Where more than four vehicles are housed or where the vehicles are used by persons other than the occupant, the building is a Storage Garage. A private garage does not need to be walled; a roofed but unwalled structure or "carport" is a private garage and is subject to the same regulations.
- 2.304 A Home Occupation is an accessory use; it is an activity carried on only by a resident member of a family meeting the following conditions:
- (a) Only one non-illuminated sign no larger than one square foot in area shall be used.
 - (b) Nothing shall be done to make the building appear in any way as anything but a dwelling;
 - (c) No business such as a shop or store shall be conducted upon the premises;
 - (d) No one shall be employed from outside the resident family;
 - (e) Mechanical equipment used shall be only that normally used in, or found in, a single-family dwelling.
- 2.305 A Sign is any outdoor advertising that is a structure or that is attached to or painted upon a building or that is leaned against a structure or displayed on a premises.

PART THREE: DISTRICT REGULATIONS

Within the thirteen districts established by this Ordinance the following regulations shall apply:

Section 3.1 The R-11 Residential Districts

- ✓ 3.101 Premises shall be used for the following PURPOSES:
- Single family dwelling.
 - Garage apartment provided that the lot area per family requirements below are met.
 - School offering general education course.
 - Garden, growing of crops.
 - Municipal recreation use.
 - Church.
 - Golf Course, but not miniature course or driving range.
 - Country club, non-profit with a site of at least five acres and with all activities and parking to be kept the required yard distance from property lines.
- 3.102 The following Accessory Uses are permitted:
- Private garages.
 - Vegetable and flower gardens
 - Raising and keeping of domestic animals and fowl but not on a commercial basis or on a scale objectionable to neighboring property owners.

Tennis courts, swimming pools, garden houses, pergolas, ornamental gates, barbecue ovens, fireplaces, and similar uses customarily accessory to residential uses.

Radio and television towers for amateur and noncommercial uses (not customarily incidental to a business).

3.103 Minimum YARDS shall be provided as follows:

- One front yard of 25 feet.
- One rear yard of 5 feet.
- Two side yards of 5 feet each.

Provided that churches, public buildings and buildings and structures on country club and golf course properties shall provide front yards of at least 50 feet and side yards of at least 25 feet.

Provided further that on corner lots there shall be a side street side yard equal to one-half the required front yard.

3.014 The minimum LOT WIDTH, minimum LOT AREA and minimum LOT AREA PER LIVING UNIT shall be as follows:

Lot width	75 feet
Lot area	11,250 square feet
Lot area per living unit	11,250 square feet

Section 3.2 The R-8 Residential Districts

3.201 Premises shall be used for the following PURPOSES:

Any use permitted in an R-11 District.

Multiple dwelling provided that the lot area requirements below are met.

College, hospital but not an animal hospital or a mental hospital, state or federal government use, provided all structures for such uses are located at least 25 feet from any property lines.

Cemetery.

Railroad right of way with tracks and auxiliary facilities for track operation (but not including passenger stations, freight terminals, switching and classification yards, repair shops, round houses, power houses and fueling and sanding stations).

3.202 The following Accessory Uses are permitted:

Any accessory use permitted in an R-11 District.

Home Occupations.

3.203 Minimum YARDS shall be provided as follows:

- One front yard of 25 feet.
- One rear yard of 5 feet.
- Two side yards of 5 feet each.

Provided that churches, public buildings and buildings and structures on country club and golf course properties and structures on cemetery properties shall provide front yards of at least 50 feet and side yards of at least 25 feet.

3.204 The minimum LOT WIDTH, minimum LOT AREA and minimum LOT AREA PER LIVING UNIT shall be as follows:

Lot width	75 feet
Lot area	8,000 square feet
Lot area per living unit	8,000 square feet.

Section 3.3 The R-5 Residential District

3.301 Premises shall be used for the following PURPOSES:

Any use permitted in an R-8 District.

Philanthropic use, lodge hall, private club not conducted for profit, kindergarten, prekindergarten, provided all structures for such uses are located at least 15 feet from all property lines.

3.302 Any Accessory Use permitted in an R-8 District is permitted.

3.303 Minimum YARDS shall be provided as follows:

One front yard of 25 feet.

One rear yard of 5 feet.

Two side yards of 5 feet each.

3.304 The minimum LOT WIDTH, minimum LOT AREA and minimum LOT AREA PER LIVING UNIT shall be as follows:

Lot width	50 feet
Lot area	5,000 square feet
Lot area per living unit	2,000 square feet

Section 3.4 The R-4 Residential District

3.401 Premises shall be used for the following PURPOSES:

Any use permitted in an R-5 District.

Lodging house, including boarding house, tourist home and nursing home. Kindergarten, prekindergarten, child nursery.

Plant nursery.

Philanthropic use, lodge hall, private club not conducted for profit provided all structures for all such uses are located at least 10 feet from all property lines.

The expansion of an existing B Business use by not more than 25 per cent in area.

Individual house trailer provided that the minimum yards specified for buildings shall also be provided for trailers.

3.402 Any Accessory Use permitted in an R-8 District is permitted.

3.403 Minimum YARDS shall be provided as follows:

One front yard of 15 feet.

One rear yard of 15 feet.

Two side yards of 5 feet each.

3.404 The minimum LOT WIDTH, minimum LOT AREA and minimum LOT AREA PER LIVING UNIT shall be as follows:

Lot width	40 feet
Lot area	4,000 square feet
Lot area per living unit	1,500 square feet

Section 3.5 The R-S Suburban District

3.501 Premises shall be used for the following PURPOSES:

Any use permitted in an R-5 District.

Farming, including the usual farm buildings and structures, truck gardening.

Commercial greenhouse.

Sale of products raised only on the premises.

Mineral extraction

Signs not exceeding 12 square feet in area and so located as not to cause a traffic hazard.

Individual house trailer on a separate lot provided such trailer is set back at least 50 feet from the street and at least 15 feet

Individual house trailer in connection with an existing residence provided that the property contains at least 10,000 square feet and the existing residence has adequate septic tank or other means of sewerage disposal to which trailer may be connected, and such trailer is set back at least 50 feet from the street and at least 15 feet.

from any adjacent residences.

3.502 Any Accessory Use permitted in an R-8 District is permitted.

3.503 Minimum YARDS shall be provided as follows:

One front yard of 25 feet
One rear yard of 5 feet
Two side yards of 5 feet each.

3.504 The minimum LOT WIDTH, minimum LOT AREA and minimum LOT AREA PER LIVING UNIT shall be as follows:

Lot width	50 feet
Lot area	5,000 square feet.
Lot area per living unit	2,000 square feet.

Section 3.6 The R-A Apartment District

3.601 Premises shall be used for the following PURPOSES:

Any use permitted in an R-5 District.
Apartment house.
Lodging house, including boarding house, tourist home and nursing home.
Kindergarten, prekindergarten, child nursery.
Philanthropic use, lodge hall, private club not conducted for profit.
Apartment hotel.
Fraternity house, sorority house.
Dormitory.
Row Houses, subject to the provisions of Section 2.806.

3.602 The following Accessory Uses are permitted:

Any Accessory use permitted in an R-8 District.
Storage garages and parking lots for use solely by occupants of the premises.

3.603 Minimum YARDS shall be provided as follows:

One front yard of 15 feet.
One rear yard equal in depth to one-half the height of the building.
Two side yards each equal in depth to one-half the height of the building.

3.604 The minimum LOT WIDTH, minimum LOT AREA and minimum LOT AREA PER LIVING UNIT shall be as follows:

Lot width	50 feet
Lot area	5,000 square feet
Lot area per living unit	1,200 square feet

3.605 The maximum building HEIGHT shall be four stories or 45 feet, whichever is greater. The building height shall be measured as the vertical distance from average level of the finished surface of the ground to (a) the highest point on a flat roof, (b) the deck line of a mansard roof, or (c) the mean height between eaves and ridge for gable, hip or gambrel roofs.

3.606 For ROW HOUSING Subdivisions, the minimum lot width may be reduced to 18 feet and the minimum lot area may be reduced to 1,440 square feet, provided that Subdivision Ordinance requirements are met, and provided further that only Row Housing may be built in such a subdivision and must be undertaken within six months of final subdivision approval.

Such Row Housing may be built with common or party walls, and no side yards shall be required except that one side yard of not less than 7-1/2 feet shall be provided for each unit located at the end of a row on a corner lot.

Section 3.7 B-1 Limited Business District

3.701 Premises shall be used for the following PURPOSES:

Any use permitted in the least restrictive abutting R District.
 Office Buildings, provided that no goods, wares or merchandise shall be prepared or sold on the premises.
 Personal service shops such as beauty shops and barber shops.
 Studios of artists and photographers.
 Occupations and activities carried on by resident members of families where (a) there is no sign other than one non-illuminated sign no larger than four square feet in area, (b) no products but those made on the premises are sold, (c) mechanical equipment used is that normally used in a dwelling, and (d) only one person other than a member of the family is employed.

Parking lots, provided that the parking area shall be used for passenger vehicles only and in no case for sales, repair work, storage, dismantling, or servicing of any vehicles, equipment, materials, or supplies; no signs or advertising of any character except traffic directional signs painted on the pavement shall be allowed; the parking area and connecting driveways shall be surfaced with concrete, asphaltic concrete, asphalt, or any other type of permanent, dust-free paving and the parking area and connecting driveways shall be maintained in good condition and free of all weeds, dust, trash, and other debris; if lighting facilities are provided, they shall be so arranged as to reflect or direct light away from the adjacent residential district; required front yards shall be landscaped and maintained in good condition.

3.702 The following Accessory Uses are permitted:

Any accessory use permitted in an R-A District.

Parking lots, provided that they be paved as required in 5.101.
 A use of not to exceed 40 percent of the floor area for incidental storage or light industrial activity. Radio and television towers incidental to a permitted use.

3.703 Minimum YARDS shall be provided as follows:

One front yard of 10 feet for both dwellings and non-dwelling uses.
 One rear yard for dwellings as required in the least restrictive abutting R District.
 Two side yards for dwellings as required in the least restrictive abutting R District and
 For non-dwelling uses a side yard of not less than 5 feet shall be provided for any building where there is an adjacent dwelling or where there is adjacent residential zoning.

3.704 The minimum LOT WIDTH, minimum LOT AREA and minimum LOT AREA PER LIVING UNIT shall be as follows:

Lot width	50 feet
Lot area	5,000 square feet
Lot area per living unit	2,000 square feet

Section 3.8 The B-2 Business District

3.801 Premises shall be used for the following PURPOSES:

Any use permitted in the least restrictive abutting R District.
 Any use permitted in a B-1 District.
 Restaurant.
 Bar.
 Car sales.
 Motels and tourist courts.
 Grocery and drug stores.
 Filling station.
 Launderette and similar retail business or service which is established for the convenience of neighboring residents.
 Telephone exchange.

Theatre.
Mortuary.
Kindergarten, prekindergarten, child nursery.
Philanthropic use.
Lodge Hall, private club not conducted for profit.

3.802 Any Accessory Use permitted in a B-1 District is permitted.

3.803 Minimum YARDS for dwellings shall be provided as required in the least restrictive abutting R District.

For non-dwelling uses a side yard of not less than 5 feet shall be provided for any building where there is an adjacent dwelling or where there is adjacent residential zoning.

3.804 The minimum LOT WIDTH, the minimum LOT AREA and minimum LOT AREA PER LIVING UNIT for dwellings shall be as required in the least restrictive abutting R District.

Section 3.9 The C-1 Central Retail District

3.901 Premises shall be used for the following PURPOSES:

Automobile sales and service.
Bakery shop, provided such operations are limited to the use of non-smoke-producing types of furnaces.
Billiard parlor.
Bank, finance and loan companies.
Bowling alley.
Bus station.
Churches and other places of worship.
College, business college, trade school, music conservatory, dancing school, and similar organization without students in residence.
Dry cleaning and laundry pick up stations.
Dwelling when constructed in conjunction with a permitted use provided such dwellings are an integral part of the main building of such a permitted use.
Eating and drinking establishment.
Filling station.
Food store but excluding the dressing or killing of any flesh or fowl.
Hotel, motel.
Manufacturing of articles to be sold exclusively on the premises, provided such manufacturing is incidental to the retail business and employs not more than 5 operators engaged in the production of such items.
Office for professional and business activity.
Off-street parking facilities.
Place of business where service is rendered such as tailoring, and clothes pressing, barber shops, beauty parlors, photographic establishment, radio shop, shoe repair shop, upholstery shop.
Public building and use.
Retail store not otherwise listed.
Publishing establishment, printing plant.
Taxi stand limited to 5 taxis.
Theatre when housed in a permanent structure.
Wholesale business included within a building - not including warehouse.
Multi-family dwelling.

3.902 The following Accessory Uses are permitted:

Any accessory use permitted in a B-1 District.
Any accessory use clearly incidental to a permitted use and which will not create a nuisance or hazard.

3.903 Minimum YARDS for a separate multiple dwelling not constructed in conjunction with a permitted non-residential use shall be provided as required in an R-A District.

A side yard of not less than 5 feet shall be provided for any building where there is adjacent residential zoning.

3.904 The minimum LOT WIDTH, minimum LOT AREA and minimum LOT AREA PER LIVING UNIT for dwellings not constructed in conjunction with a permitted non-

dwelling use shall be as required in an R-A District.

Section 3.10 The C-2 Commercial District

3.1001 Premises shall be used for the following PURPOSES:

Any use permitted in an R-A, B-2 or C-1 District.
Place of amusement.
Auto repair shop.
Warehouse.
Any retail or wholesale use but not the storage above ground of petroleum and other inflammable liquids in excess of 100,000 gallons.
Manufacture of soft drink beverages, candy, clothing, ice cream, ice, jewelry.
Baker.
Creamery.
Carpentry shop.
Expansion of existing L District uses by not more than 25 per cent in area.
Trailer sales and trailer camps, provided that all inhabited trailers shall be located in trailer camps, which camps shall provide 2,500 square feet of land area for each trailer, maintain at least 25 feet between trailers, be developed in accordance with plans approved by the Parish Health Officer and the Building Inspector, and which shall be operated under temporary permits for periods of not longer than one year.

3.1002 Any ACCESSORY USE permitted in a B-1 District is permitted.

3.1003 Minimum YARDS for dwelling shall be provided as required in the least restrictive abutting R District.

For non-dwelling uses a side yard of not less than 5 feet shall be provided for any building where there is adjacent residential zoning.

3.1004 The minimum LOT WIDTH, minimum LOT AREA and minimum LOT AREA PER LIVING UNIT for dwellings shall be as required in the least restrictive abutting R District.

Section 3.11 The C-3 Highway Commercial District

3.1101 Premises shall be used for the following PURPOSES:

Any use, except a dwelling house, permitted in a C-2 District.
Laundry, dry cleaning.
Bakery.
Creamery.
Printing Plant.
Bottling works.
Motor truck terminal.
Wholesale business.
Warehouse.
Private recreation activity.
Contractor's office and storage yard.
Lumber yard.
Pipe yard.
Tire capping using electronic equipment only.
Auto repair..
Sheet metal or welding or machine shop or metal fabrication shop having a floor area of less than 10,000 square feet.
Animal clinic or animal hospital, provided that side and rear yards shall not be less than 20 feet.
Extension of the existing non-conforming buildings and land uses by not more than 25 percent in square feet area or cubical content.
Provided that all of these uses, when located outside the confines of a building, shall be screened from public view by walls and/or fences and/or by other screening of not less than 6 feet in height in a manner acceptable to the Building Inspector.

Trailer sales and trailer camps subject to the requirements stipulated under Section 3.1001.

3.1102 Any ACCESSORY USE permitted in a B-1 District is permitted.

- 1103
3.1003 Minimum YARDS shall be provided as follows:

One front yard of 20 feet.

A side yard of not less than 5 feet shall be provided for any building where there is adjacent residential zoning.

Section 3.12 The Light Industrial District

- 3.1201 Premises shall be used for the following PURPOSES:

Any use permitted in a C-3 District and without limitation as to square foot floor area.

Vegetable packing plant.

Manufacture of concrete and brick products.

Manufacture of furniture and similar wood products.

Manufacture of light metal frames.

Blacksmith shop.

Storage of petroleum and similar products.

Expansion of existing dwellings by not more than 25 percent in area.

Junk yard and auto wrecking provided it is screened from view in a manner approved by the Building Inspector and provided there is no burning.

Provided that the following uses are prohibited:

Dwelling, church, school offering general education course, library.

- 3.1202 Any ACCESSORY USE is permitted.

- 3.1203 Minimum YARDS.

A side yard of not less than 5 feet shall be provided for any building where there is adjacent residential zoning.

Section 3.13 The Heavy Industrial District

- 3.1301 Premises shall be used for the following PURPOSES:

Caretaker's quarters.

Expansion of existing residential use by not more than 25 percent.

Any use not specifically prohibited below:

Any use prohibited in an L District.

Lamp black manufacturing.

Paper mill.

- 3.1302 Any ACCESSORY USE is permitted.

- 3.1303 Minimum YARDS.

A side yard of not less than 5 feet shall be provided for any building where there is adjacent residential zoning.

- 3.1304 No minimum LOT WIDTH or LOT AREA is required.

Section 3.14 NON-CONFORMING USES Are Regulated

- 3.1401 Non-Conforming Uses are those lawful uses of premises that do not conform with the requirements of this Ordinance on the effective date of the Ordinance or that become non-conforming by reason of any amendment thereto.

- 3.1402 Non-conforming uses may be continued; if there are no structural alterations, such a use may be changed to a use of the same or of a higher classification. If it is changed to a use of a higher classification than the non-conforming use, it cannot be changed back to the original non-conforming use. For the purpose of this paragraph, the "same classification" means uses permitted in the same district; a "higher classification" means uses in a district that is higher on the list shown in Section 1.201.

- 3.1403 If a non-conforming Building use of Land use is stopped or discontinued

for 6 months or more, it then must conform to the use regulations.

- 3.1404 Except as provided elsewhere in this ordinance a non-conforming use cannot be enlarged, extended, reconstructed, or structurally altered unless changed to a permitted use.
- 3.1405 Non-conforming residential uses in all district, non-conforming commercial uses in the B Districts, non-conforming light industrial and commercial uses in the C Districts, and non-conforming industrial uses in the L Districts may be rebuilt, reconstructed, structurally altered or enlarged if the enlargements do not total more than a 50 percent increase in floor area of buildings existing on the date of the passage of this Ordinance and if the enlargements are completed within ten years of the date of passage of this Ordinance.
- 3.1406 If a building, the use of which is non-conforming, is damaged or destroyed to an extent of more than 60 percent of its fair market value, by a fire, explosion, act of God, or the public enemy, then any restoration shall be for a permitted use.
- 3.1407 Passage of this Ordinance in no way legalizes any illegal uses existing at the time of its adoption.

PART FOUR: MODIFICATIONS AND EXCEPTIONS

Section 4.1 Transition Uses

Wherever the side of any lot of record in an R-Residential District abuts on a B, C, L or H District, or wherever any lot of record in an R-Residential District is located directly across the street from a B, C, L or H District, said lot of record may be used for the office of a physician, lawyer, engineer, architect, real estate broker, insurance agent, or similar business; provided that a floor area of not more than 1,800 square feet in a building may be used, provided further that such office building shall leave side and rear yards as provided for the district in which it is located; and provided further that such office use shall be accompanied by off-street automobile parking as required in Part Five. The yard requirements of this Section, however, shall not prevent a building existing on a lot of record at the time of passage of this Ordinance from being used for such an office.

Section 4.2 The Following Exceptions for Yards shall be observed:

- 4.201 On lots fronting on two non-intersecting streets, front yards must be provided on both streets.
- 4.202 In the B, C, L and H Districts there may be more than one commercial or industrial building on a lot or tract provided that the required yards, if any, be maintained around the group of buildings.
- 4.203 There may be two or more related multi-family, hotel, motel, or institutional buildings on a lot or tract, provided that:
 - (a) The required yards shall be maintained around the group of buildings, and
 - (b) Buildings that are parallel, or that are within 45 degrees of being parallel shall be separated by a horizontal distance that is at least equal to the height of the highest building.
- 4.204 Those parts of existing buildings that violate yard regulations may be repaired and remodeled but not reconstructed or structurally altered.
- 4.205 (a) Where a building on a separate tract has less than the required interior side yard, such building may be altered or enlarged in line with the existing side wall provided the alteration or enlargement is not less than 3 feet from the side lot line.

(b) Open non-combustible carports with no side or end walls may be constructed for existing residences to within 18 inches of a side yard line in any District provided that:

(1) The existing residence is on a lot of record at least 50 feet wide and is located at least 12 feet from the next adjoining residence.

(2) Any carport built under these provisions must be designed and equipped to drain away from adjacent property.

4.206 Sills, belt courses, cornices, and ornamental features may project one-half of the yard depth but not more than four feet in a required yard, except that where there is a servitude on the side of a lot, no part of a building shall be built upon or overhang any part of the servitude.

4.207 Terraces which do not extend above the level of the ground (first) floor may project into a required yard, provided these projections shall be distant at least two feet from the adjacent side lot line.

4.208 If side yards are provided where not required (i.e., in B, C, L and H Districts) they must be at least 30 inches wide.

4.209 (a) Notwithstanding other provisions of this Ordinance, no building or structure shall be erected, reconstructed, or structurally altered within twenty-five (25) feet of the centerline of any street, unless a variation has been applied for and obtained from the Board of Adjustment.

(b) Other front yard requirements notwithstanding, the front of no building need be set back more than the average setbacks of the buildings within 100 feet on either side.

(c) On lots occupied by dwellings, not more than 40 percent of the rear yard of the main building may be occupied by one-story buildings of accessory use, and garage apartments where permitted.

Section 4.3 The Following Exceptions for Lot Areas shall be observed:

4.301 Separate tracts (as defined in Section 1.113) with both less area and less width than above required may be used only for one single-family dwelling where permitted or for a permitted non-dwelling use.

4.302 Existing buildings that are in violation of lot area requirements may be remodeled or repaired but may not be reconstructed or structurally altered unless made to conform to these requirements.

4.303 The owner or owners of any tract of land comprising an area of not less than 20 acres situated in an R-11 or R-8 District, or not less than 3 acres in an R-5, R-4, R-S or R-A District, may submit to the Planning Commission a plan for the use and development of such a tract for FHA Sections 221, 220 and 203, Low Cost Housing; and Sections 231, 232 or 203B, Elderly Housing; provided the lots in any such proposed development have at least 50 feet frontage, at least 5,000 square feet of lot area, and yards which conform with R-A District regulations. The Commission shall hold a public hearing, and make a report to the Council after the Commission has determined:

(1) That the property adjacent to the area included in the plan will not be adversely affected.

(2) That the plan is consistent with the intent and purpose of this Ordinance to promote public health, safety, morals, and the general welfare.

(3) That the Planning Commission has granted a conditional preliminary approval of the layout and the Federal Agency has made tentative commitment for the number of dwelling units involved.

The Planning Commission shall advertise a public hearing in the same manner as for any other ordinance amendments, and approval of such a plan by the Council shall expire six months after the date of the Council's approval unless construction of the subdivision and the permitted dwelling units has been undertaken.

PAR. FIVE: OFF-STREET PARKING AND LOADING REQUIREMENTS

Section 5.1 Terms Relating to Parking and Loading Are Defined

- 5.101 Parking Space is an area on a lot sufficient in size to store one automobile (not less than nine feet wide and 20 feet long) connected to a public street or alley by a driveway not less than 10 feet wide. Except for single-family dwellings, the parking space and connecting driveway shall be surfaced with a permanent dust-free paving.
- 5.102 Floor Area means the square feet of floor space within the outside line of walls and includes the total of all space on all floors of a building. It does not include porches, garages, or space in a basement or cellar.
- 5.103 Loading Space is a space within the main building or on the same lot having a minimum dimension of 12 feet by 35 feet.
- 5.104 Maneuvering Space is the unobstructed area needed for a truck to back in a single movement directly from the access street into a loading space, the depth of which is measured perpendicular to and from the front of the loading space to the curb side of the most remote lane in the access street.

Section 5.2 The Following Off-Street Parking Spaces shall be provided:

- 5.201 For dwelling units and other housing and residential buildings, off-street parking is to be provided as follows:
 - (a) For single family residences in the R-11 or R-A District, 2 spaces on the lot for each dwelling unit.
 - (b) For single family residences in all other districts where permitted, 1 space on the lot for each dwelling unit.
 - (c) For two family and multi-family dwelling and apartments in any permitted district, 1-1/2 spaces on the lot for each dwelling unit. Where the total number of spaces results in a half space being required, one space shall be provided in lieu of the half space.
 - (d) For dormitories and rooming houses, 1 space on the lot for each 2 beds or for each 600 square feet of floor area, whichever is greater.
- 5.202
 - (a) For churches erected on new sites, 1 parking space on the lot for each 16 seats in the main auditorium, or each 160 square feet where there are no seats.
 - (b) For existing churches where additional seating facilities are being provided in the main auditorium or assembly room, 1 parking space on the lot for each 16 additional seats or each additional 160 square feet where there are no seats.
- 5.203 For places of public assembly, including auditoriums and theatres, 1 space for each 16 seats provided for each 160 square feet of assembly area, where there are no seats.
- 5.204 For elementary schools 2 spaces for each classroom; for high schools 4 spaces for each classroom.

- 5.205 For hospitals, 1 space for each hospital bed, and for nursing homes, 1 space for each 6 hospital beds.
- 5.206 For hotels or motels, one space for each guest unit.
- 5.207 For institutions, clubs, lodges and other public and semi-public buildings, 1 space on the site for each 500 square feet of floor area.
- 5.208 (a) For medical and dental clinics and offices, 2 spaces for each doctor's or dentist's office, plus 1 space for each examining room.
- (b) For barber and beauty shops as home occupations, 1 space for each 100 square feet or 1 space for each chair, plus 1 space for each dwelling unit.
- (c) For furniture stores, 1 space for each 500 square feet office and display.
- (d) For new auto sales, 1 space for each 500 square feet floor area.
- (e) For used car sales, 1 space for each 3,000 square feet lot area.
- (f) For filling stations and service stations, 4 spaces minimum plus 1 space for each 2 lubrication racks.
- (g) For lumber and heavy equipment sales, 1 space for each 500 square feet office and display and 1 space for each 2,000 square feet of floor area.
- 5.209 For mortuaries, 1 space for each 250 square feet of floor area.
- 5.210 For Row Housing Subdivisions, one space for each dwelling unit, which space may be provided on the lot, or in a servitude provided for parking and access within 150 feet of the lot with street entrances to parking areas at least 50 feet apart, and with all parking facilities to be shown on the preliminary subdivision plat to be prepared in compliance with the Subdivision Ordinance.
- 5.211 For commercial uses in the L and H Districts, 1 space for each 500 square feet of floor area; for industrial uses in L and H Districts, 1 space for each 2 employees on the premises at any one time.
- 5.212 For all other uses where located in the B and C Districts, 1 space for each 500 square feet floor space.

Section 5.3 The foregoing requirements are subject to the following general rules and exceptions:

- 5.301 In the B, C, L and H Districts parking space may be provided on a separate lot if within 300 feet of a building and two or more owners may join together in the provision of this parking space.
- 5.302 Parking spaces may be provided in any yard except that:
- (a) On lots having 50 feet or more of frontage there shall be only 1 entrance for each 50 feet of frontage, and only 1 entrance on lots having less than 50 feet of frontage.
- (b) In the R and B-1 Districts all parking spaces shall be set back at least 10 feet from the street line.
- (c) In the B and C-3 Districts where there are adjacent residences, and in the B, C, L and H Districts where there is adjacent residential zoning, a 5 foot side yard shall be provided, with no parking or paving permitted to extend into that side yard.

Section 5.4 The Following Off-Street Loading Space shall be provided:

- 5.401 No loading space shall be required for commercial or industrial buildings

having a floor area of less than 5,000 square feet.

- 5.402 Commercial or industrial buildings with a floor area of more than 5,000 square feet shall provide one loading space on the lot for each 25,000 square feet of floor area or fraction thereof. Where such space is located in such a manner that a truck must back directly into the loading space, a maneuvering space of 50 feet shall be provided. a minimum vertical clearance of 14 feet shall be provided for trucks.

Section 5.5 Existing buildings not complying with off-street parking or loading requirements may be remodeled, repaired, and structurally altered but any enlargement must provide the parking spaces as required by the enlargement.

Section 5.6 For any off-street parking facility as required by this Ordinance a layout plan showing entrances, drives and parking stalls shall be submitted to and approved by the Building Official.

- 5.601 Alteration or reduction of these requirements may be made by the City Council where the applicant demonstrates that the specific use of a building would make unnecessary the full number of parking spaces required by this Ordinance.

PART SIX: ACCESSORY USES AND BUILDINGS

Section 6.1 The following general regulations regarding Accessory Buildings shall be observed:

- 6.101 No accessory buildings may be erected prior to the erection of a main building except that temporary buildings for construction purposes may be permitted in any district as accessory buildings during the course of construction.
- 6.102 Accessory buildings may not be used for dwelling purposes.
- 6.103 Accessory buildings may be located in a rear yard but may not occupy more than 30 percent of a rear yard.
- 6.104 Any accessory building less than 10 feet from a main building shall be considered as part of the main building and shall be provided with the side yards required for the main building.

Section 6.2 The following regulations regarding Signs shall be observed:

- 6.201 Churches, public and semi-public buildings, hospitals and institutions in R Districts may have bulletin boards not more than 16 square feet in area in a front yard.
- 6.202 Only those signs permitted in 6.201, temporary signs no more than 10 square feet in area pertaining to lease or sale of a premises, and nameplates when non-illuminated and no greater in area than two square feet shall be permitted in R Districts.
- 6.203 In the B, C, L and H Districts permanent signs shall be erected in such a manner as to be supported at, or in the rear of the approved front building or setback line and extend no more than 10 feet forward of that line and no less than 10 feet above grade at the building line. Where other suitable support for a sign is not available a column for such support may be erected within the approved front yard, provided that such column does not extend more than 1 foot forward of the approved front building line.
- 6.204 In the B, C, L and H Districts, Temporary Signs shall be permitted provided that they shall be not wider than 10 feet; such signs shall be erected entirely upon the owner's property.

Section 6.3 Fences shall be located in accordance with the following rules:

- 6.301 No fence more than 30 percent solid or shrubs, planting or visual

obstruction more than 3 feet above grade at the centerline of the street may be located within 30 feet of a street intersection.

PART SEVEN: THE BOARD OF ADJUSTMENT IS ESTABLISHED AND ITS POWERS AND DUTIES ARE PRESCRIBED.

Section 7.1 A Board of Adjustment Is Created

A Board of Adjustment is hereby established. The membership of the Board of Adjustment, the terms of office, and the rights and duties of the said Board shall be as provided in Title 33, Section 2727 of the Revised Statutes of Louisiana.

Section 7.2 Meetings of the Board

The Board shall adopt rules in accordance with the provisions of this Ordinance. Meetings of the Board shall be held once a month, at the call of the chairman, and at such other times as the Board may determine. Such chairman, or, in his absence, the acting chairman, may administer oaths and compel the attendance of witnesses. All meetings of the Board shall be open to the public. The Board shall keep minutes of its proceedings, showing the vote of each member upon each question, or if absent or failing to vote, indicating such fact, and shall keep records of its examinations and other official actions, all of which shall immediately be filed in the office of the Board and shall be public records.

Section 7.3 Appeals to the Board

Appeals to the Board of Adjustment may be taken by any person aggrieved or by any officer, department, board, or bureau of the City of Hammond affected by any decision of the Building Official. Such appeal shall be taken within a reasonable time, as provided by the rules of the Board, by filing with the officer from whom the appeal is taken and with the Board of Adjustment a notice of appeal specifying the grounds thereof. The officer from whom the appeal is taken shall forthwith transmit to the Board all the papers constituting the record upon which the action appealed from was taken. An appeal stays all proceedings in furtherance of the action appealed from, unless the officer from whom the appeal is taken certifies to the Board of Adjustment after the notice of appeal shall have been filed with him that by reason of facts stated in the certificate a stay would, in his opinion, cause imminent peril to life or property. In such cases, proceedings shall not be stayed otherwise than by a restraining order which may be granted by the Board of Adjustment or by a court of record on application or notice to the officer from whom the appeal is taken and on the cause shown.

The Board of Adjustment shall fix a reasonable time for the hearing of the appeal, give public notice thereof, as well as due notice to the parties in interest, and decide the same within a reasonable time. Upon the hearing any party may appear in person or by agent or by attorney.

Section 7.4 The Powers of the Board shall be:

7.401 To interpret the Ordinance, being

(a) To hear and decide appeals where, it is alleged there is an error in any order, requirement, decision, or determination made by the Building Official in the enforcement of this Ordinance.

(b) To permit the extension of a district where the boundary line of a district divides a lot or separate tract with an area of less than one acre held in single ownership at the time of the passage of this Ordinance.

(c) To interpret the provisions of this Ordinance in such a way as to carry out the intent and purpose of the plan, as shown upon the map fixing the several districts accompanying and made a part of this

Ordinance where the street layout on the ground varies from the street layout as shown on the aforesaid map.

7.402 To permit the following two exceptions:

(a) Use of premises for public utility and railroad purposes; provided that the Board shall find some compelling necessity for the use, and that any office, repair, storage, or garage uses are necessary to the main use, further provided that no such accessory use shall be permitted in R-11 Districts.

(b) To permit the reconstruction of a non-conforming building which has been destroyed, or partially destroyed, by fire or act of God where the Board shall find some compelling public necessity requiring a continuance of the non-conforming use, but in no case shall such a permit be issued if its primary function is to continue a monopoly.

7.403 To permit the following three variations:

(a) Vary the yard regulations where there is an exceptional or unusual physical condition of a lot, which condition is not generally prevalent in the neighborhood and which condition when related to the yard regulations of this Ordinance would prevent a reasonable or sensible arrangement of buildings on the lot but providing that this variation does not reduce the usual requirement more than 25 percent. Where a duly recorded subdivision has deed restrictions in conflict with the side yard requirements of this Ordinance, the Board, because of unusual or exceptional conditions being shown, may authorize a variance in such requirements to conform with the side yard requirements established by the subdivision deed restrictions. In addition, where a change or alteration of property is required as the result of expropriation proceedings or other law or ordinance relating to the use thereof, the Board may authorize variances in the applicable yard requirements so as to allow a reasonable use of the property.

(b) Extensions and enlargements to existing buildings being utilized for non-conforming uses, provided the total of such extensions or enlargements shall not exceed twenty-five (25%) percent of the total area of the existing principal structure and shall not infringe on the side, front and rear yard requirements for the particular district in which the non-conforming use is located, and provided further the the Board of Adjustment shall first find that such extension or enlargement does not result in a diminution of conforming uses, will not be detrimental to and will not tend to alter the character of the neighborhood, and that the ownership of the property shall not have changed since June 1, 1960.

(c) Vary the provisions of Section 4.210 (a) where its application would create undue hardship or unreasonable difficulty and the Board, after hearing, determines that no traffic hazard will be created; provided that the Board may not permit any building or structure to be erected, reconstructed or structurally altered within 20 feet of the centerline of a street.

7.404 The Board shall have no other powers than those above specified in 7.401, 7.402 and 7403.

Section 7.5 Public Hearings and Permits Issued by Board.

In exercising the above mentioned powers such Board may, in conformity with the provisions of this Ordinance, reverse or affirm, wholly or partly, or may modify the order, requirement, decision, or determination appealed from, and may make such order, requirement, decision, or determination as ought to be made, and to that end shall have all the powers of the officer from whom the appeal is taken. Every change granted or denied by the Board shall be accompanied by a written finding of fact, based on sworn testimony and evidence, specifying the reason for granting or denying the variation.

Any person or persons, jointly or severally, aggrieved by a decision of the Board of Adjustment, or any taxpayer, or any officer, department, board, or bureau of the City may then petition the court of record as provided in Title 33, Section 4727 of the Revised Statutes of Louisiana.

Any person applying to the Board of Adjustment, or taking an appeal to the Board of Adjustment, for permission to vary from the provisions of this Section, shall pay any and all costs for publications and legal advertisements in connection with their application or appeal.

The Building Official shall keep records of all such appeals or applications and of all fees paid therefor.

PART EIGHT: ENFORCEMENT OF THE ORDINANCE

Section 8.1 The Building Official shall enforce this Ordinance; appeals from his decision may be taken to the Board of Adjustment (see Part Seven).

Section 8.2 No building may be undertaken in the City without an occupancy permit as required by Section 8.3. Each application for an occupancy permit shall be accompanied by a plat in duplicate, drawn to scale, showing the name of the person making the application, the actual dimensions of the lot to be built upon, the size, shape and locations of the building to be erected, and such other information as may be necessary to provide for the enforcement of this Ordinance. A record of applications and plats shall be kept in the office of the Building Official.

Section 8.3 Subsequent to the effective date of this Ordinance no change in the use of occupancy of land, nor any change of use or occupancy in an existing building other than for single-family dwelling purposes, shall be made, nor shall any new building be occupied until a certificate of occupancy has been issued by the Building Official. Every certificate of occupancy shall state that the new occupancy complies with all provisions of this Ordinance. No permit for excavation for, or the erection or alteration of, any building shall be issued before the application has been made and approved for a certificate of occupancy and compliance, and no building or premises shall be occupied until such certificate and permit is issued. A record of all certificates of occupancy shall be kept on file in the office of the Building Official and copies shall be furnished on request to any interested person.

Section 8.4 Where uncertainty exists with respect to the boundaries of the various districts as shown on the district map accompanying and made a part of this Ordinance, the following rules apply:

- 8.401 The district boundaries are either streets, alleys, or property lines unless otherwise shown, and where the districts designated on the map accompanying and made a part of this Ordinance are bounded approximately by street, alley, or property lines; the street, alley, or property lines shall be constructed to be the boundary of the district.
- 8.402 Where the district boundaries are not otherwise indicated, and where the property has been or may hereafter be divided into blocks and lots, the district boundaries shall be construed to be the lot lines; and where the districts designated on the district map accompanying and made a part of this Ordinance are bounded approximately by lot lines, the lot lines shall be construed to be the boundary of the districts unless the boundaries are otherwise indicated on the map.
- 8.403 In unsubdivided property, the district boundary lines on the map accompanying and made a part of this Ordinance shall be determined by use of the scale appearing on the map.

Section 8.5 In interpreting and applying the provisions of this Ordinance, they shall be held to be the minimum requirements for the promotion of public safety, health, convenience, comfort, morals, prosperity, and general welfare. It is not intended by this Ordinance to interfere

with or abrogate or annul any easements, covenants, or other agreements between parties except that if this Ordinance imposes a greater restriction, this Ordinance shall control.

PART NINE: AMENDMENTS OF THE ORDINANCE

Section 9.1 The Council may amend this Ordinance upon its own motion or upon petition.

Section 9.2 No such amendment shall be effective unless (a) the Council has received a final report from the Planning and Zoning Commission on the merits of the amendment; and (b) the Council has held a public hearing upon the proposed amendment at which parties in interest and citizens shall have an opportunity to be heard, at least 15 days' notice of which hearing has been published in the official journal of the City of Hammond.

Section 9.3 Any citizen may petition for any change or amendment in this Ordinance, provided that it has been one year or longer since the first denial of the same or substantially the same petition, and two years or longer since the second and subsequent denials of the same or substantially the same petition, subject to advertising and post the same as any other application.

Section 9.4 Before the Planning and Zoning Commission may consider any proposed amendment to this chapter, such proposed amendment shall be advertised in accordance with law in the official journal of the City of Hammond three times and not less than 10 days shall elapse between the first publication and date of hearing.

Section 9.5 If a protest against an amendment be presented, signed by the owners of twenty (20) percent of the land within such area proposed to be altered or by owners of twenty (20) percent or more of the area of the lots immediately abutting either side of the territory included in such proposed change, or separated therefrom only by an alley or street, such amendment shall not be passed except by the favorable vote of three-fifths of all the members of the City Council.

Any such protest petition herein described shall be filed in the Office of the City Clerk at least one week in advance of the Council meeting at which there is to be a public hearing on a proposed amendment, and each such petition shall show the lot and square number, subdivision name or description of each signer's property, along with the street address.

Section 9.6 Upon receipt of a petition for a change or amendment, the Council shall refer the matter to the Commission, which shall have 30 days to render a preliminary report upon the merits of the amendment. If the Commission reports and the Council concurs that the proposal is without merit, no further action need be taken. If either the Commission or the Council deems the proposal to be of some merit, the proposal shall be placed on the agenda for the hearing. After conclusion of said hearing, the Commission shall be given 30 days to render a final report on the merits of the proposal.

Section 9.7 Withdrawal of applications:

(a) Any application which the applicant wishes to withdraw from Zoning Commission Public Hearing must be withdrawn by written notice to the Commission, and following such withdrawal will not be accepted for readvertisement for six months, except on majority vote by the Commission.

(b) When application is duly advertised and not withdrawn as set forth above, Public Hearing shall be held by the Commission and report forwarded to the Council along with any applicable petition received, and may be withdrawn from Council action only by written request to the City Clerk; any such application withdrawn in this manner shall not be accepted for readvertising for six months.

(c) Any rezoning application withdrawn after Commission action but prior to Council action may be refiled with the Commission in less

than six months provided that the Commission approves a written request showing there is evidence not previously considered or extenuating circumstances.

Section 9.8 Enlargement of City Limits:

All territory which may hereafter be added to the City of Hammond shall automatically be classed as lying and being in the R-11 District until such classification shall have been changed by an amendment as provided by law.

PART TEN: VIOLATION, PENALTY, AND GENERAL PROVISIONS

Section 10.1 Any person or corporation who shall violate any of the provisions of this Ordinance or fail to comply therewith or with any of the requirements thereof, or who shall build or alter any building in violation of any detailed statement or plan submitted and approved hereunder shall be guilty of a misdemeanor and shall be fined not less than Ten (\$10.00) Dollars and not more than Twenty-five (\$25.00) Dollars or be imprisoned for not more than Thirty (30) days for each day that the violation continues and each day such violation shall be permitted to exist shall constitute a separate offense. The owner or owners of any building or premises or part thereof where anything in violation of this Ordinance shall be placed or shall exist, any architect, builder, contractor, individual person, or corporation employed in connection therewith and who may have assisted in the commission of any such violation, shall be deemed guilty of a separate offense and upon conviction shall be fined as herein provided.

In case any building or structure is erected, constructed, reconstructed, altered, repaired, converted, or maintained, or any building, structure, or land is used in violation of this Ordinance, the Building Official, in addition to other remedies, may institute any appropriate action or proceedings in the name of the City of Hammond to prevent such unlawful erection, construction, reconstruction, alteration, repair, conversion, maintenance, or use, to restrain, correct, or abate such violation, to prevent the occupancy of said building, structure, or land, or to prevent any illegal act, conduct, business, or use in or about said premises.

Section 10.2 Validity

Should any section or provision of this Ordinance be declared by a court of competent jurisdiction to be invalid, that decision shall not affect the validity of the Ordinance as a whole or any part thereof, other than the part so declared to be invalid, this Council hereby declaring that it would have passed those parts of this Ordinance which are valid, and omitted any parts which may be unconstitutional or otherwise invalid if it had known that such parts were invalid at the time of the adoption of this Ordinance.


Section 10.3 When Effective

This Ordinance shall take effect and be in force as provided by law.

Section 10.4

All ordinances or parts of ordinances in conflict herewith and in particular Ordinance No. 346, C. S. dated June 1, 1960 are hereby expressly repealed.

ADOPTED BY THE COMMISSION COUNCIL OF THE CITY OF HAMMOND, LOUISIANA, THIS 29TH DAY OF OCTOBER, 1968.


MAYOR


SECRETARY

Published Nov. 7, 1968

218
216

ORDINANCE NO. 551, C. S.

ORDINANCE NO. 551, C. S. BEING AN ORDINANCE AMENDING THE BUDGET OF THE RECEIPTS AND DISBURSEMENTS OF THE CITY OF HAMMOND FOR THE FISCAL YEAR ENDING JUNE 30, 1969. (AMENDS ORDINANCE NO. 538, C. S.)

BE IT ORDAINED by the Commission Council of the City of Hammond, Parish of Tangipahoa, State of Louisiana, that the following amendments be made to the receipts and disbursements heretofore adopted as the official budget of the City of Hammond which was covered by Ordinance No. 538, C. S. and used as the legal basis for levying taxes for the fiscal year ending June 30, 1969:

1. There is hereby added to Account No. 300 (Advalorem Tax - 7 mills - General) the amount of \$4,200.00 for a total amount of \$61,600.00 which shall be substituted for the original budgeted figure of \$57,400.00.
2. There is hereby added to Account No. 300 (Advalorem Tax - 4 mills - Streets) the amount of \$2,400.00 for a total amount of \$35,000.00 which shall be substituted for the original budgeted figure of \$32,800.00.
3. There is hereby added to Account No. 300 (Advalorem Tax - 2 mills - Parks) the amount of \$1,200.00 for a total of \$17,600.00 which shall be substituted for the original budgeted figure.
4. There is hereby added to Account No. 300 (Advalorem Taxes - 2 mills - Sanitary Land Fill) the amount of \$1,200.00 for a total amount of \$17,600.00 which shall be substituted for the original budgeted figure of \$16,400.00.
5. There is hereby added to Account No. 307 (Privilege Licenses) the amount of \$5,000.00 for a total of \$88,000.00 which shall be substituted for the original budgeted figure of \$83,000.00.
6. There is hereby added to Account No. 212 (Interest Income) the amount of \$3,626.00 for a total of \$18,626.00 which shall be substituted for the original budgeted figure of \$15,000.00.
7. There is hereby added to Account No. 400-9 (Retainer-Auditor) the amount of \$700.00 for a total of \$3,100.00 which shall be substituted for the original budgeted figure of \$2,400.00.
8. There is hereby added to Account No. 401-3 (Fire Department Salaries) the amount of \$3,100.00 for a total of \$79,744.00 which shall be substituted for the original budgeted figure of \$76,644.00.
9. There is hereby added to Account No. 401-9 (Police Salaries) the amount of \$6,894.00 for a total of \$91,770.00 which shall be substituted for the original budgeted figure of \$84,876.00.
10. There is hereby added to Account No. 402-7 (Parking Mall) the amount of \$3,500.00 for a total of \$4,000.00 which shall be substituted for the original budgeted figure of \$500.00.
11. There is hereby added to Account No. 402-15 (Airport Expense) the amount of \$11,300.00 for a total of \$13,700.00 which shall be substituted for the original budgeted figure of \$2,400.00.
12. There is hereby added to Account No. 403-6 (Sewer Repair and Maintenance) the amount of \$5,000.00 for a total of \$12,000.00 which shall be substituted for the original budgeted figure of \$7,000.00.
13. There is hereby added to the budget Account No. 405 (Industrial Park Expense) the amount of \$750.00.
14. There is hereby deducted from Account No. 310 (Sales Tax Revenue) the amount of \$65,000.00 for a total of \$210,000.00 to be substituted for the original budgeted figure of \$275,000.00.
15. There is hereby deleted from the budget Account No. 405-4 (Sales Tax Reserve) the amount of \$10,800.00.

16. There is hereby deleted from the budget Account No. 405-5 (Sales Tax Sinking Fund) the amount of \$40,990.00.

17. There is hereby deducted from the General Fund Surplus the amount of \$26,828.00.

ADOPTED BY THE COMMISSION COUNCIL OF THE CITY OF HAMMOND THIS 15TH DAY OF OCTOBER, 1968.


MAYOR


SECRETARY

Published November 7, 1968

ORDINANCE NO. 552, C. S.

LOCAL OR SPECIAL ASSESSMENT ORDINANCE NO. 552, C. S. OF THE CITY OF HAMMOND, STATE OF LOUISIANA, FOR THE YEAR 1968.

AN ORDINANCE PROVIDING FOR THE ISSUANCE, EXECUTION, NEGOTIATION, SALE AND DELIVERY OF NEGOTIABLE INTEREST BEARING COUPON PAVING CERTIFICATES OF THE CITY OF HAMMOND, STATE OF LOUISIANA, IN THE AMOUNT OF SEVENTY-FIVE THOUSAND, EIGHT HUNDRED NINE AND 16/100 DOLLARS (\$79,809.16), PRESCRIBING THE FORM THEREOF, DESIGNATING THE DATE, DENOMINATION, TIME AND PLACE OF PAYMENT AND PROVIDING FOR THE PAYMENT THEREOF IN PRINCIPAL AND INTEREST.

WHEREAS, the Mayor and Commission Council of the City of Hammond, State of Louisiana, acting as the governing authority of and in strict compliance with Revised Statutes 33, Section 3301 through 3319, as amended, and other provisions of Title 33 which are applicable, adopted on the 10th day of September, 1968, local or special assessment Ordinance No. 548, Commission Series, of the City of Hammond, State of Louisiana, for the year 1968, and which Ordinance was duly published in the "Hammond Vindicator", the official journal of said City in the issue of date September 19, 1968, levying local or special assessments in the total amount of Eighty-Six Thousand Nine Hundred Seventy-Three and 88/100 Dollars (\$86,973.88) to cover the cost of paving certain streets in the City of Hammond, Louisiana, as follows: Magazine Street from its intersection with Range Road West to its intersection with Orange Street, Duck Street North from its intersection with Colorado Street 246 feet, Holly Street from its intersection with Colorado Street North to Dakota Street, Campo Street North from its intersection with the Railroad, Michigan Avenue from its intersection with Campo Street West to the Canal, Michigan Avenue from its intersection with North Holly Street East to its intersection with Orange Street, Sun Lane from its intersection with Michigan Street North to the City Limits, Hoover Street from its intersection with Range Road West to Sun Lane, Willow Street from its intersection with Hoover Street North, Apple Street from its intersection with Hoover Street North to City Limits, Apple Street from its intersection with Magazine Street North to Hoover Street, Reed Avenue from its intersection with Corbin Road South to Peach Street, South Pine Street from its intersection with Second Avenue to Fifty Avenue, Corbin Road from its intersection with Mooney Avenue West to 51 Bypass, Florida Street from its intersection with Jackson Road West to Mooney Avenue, Pear Street from its intersection with Reed Street to U . S. 51 Bypass, Peach Street from its intersection with 51 Bypass to Lovett Street, Moran Street from its intersection with Bonita Street West to Orange Street, Orange Street from its intersection with Colorado Street North to Crystal Street from its intersection with Orange Street West to Cherry Street, Harvey Street from its intersection with Sun Lane West, Dakota Avenue from its intersection with Cherry Street to Holly Street, Live Oak Street from its intersection with Mooney Avenue West to Natchez Street and Lovett Street from its intersection with Peach Street to Mississippi Street, as set out therein, and

WHEREAS, of the amounts so levied by local or special assessment Ordinance No. 548, C. S. of the City of Hammond, State of Louisiana, for the year 1968, as adopted on September 10, 1968, and published in the official journal of the City of Hammond, the "Hammond Vindicator," in the issue of date September 19, 1968, as hereinabove set out, aggregating the sum total of Eighty-Six Thousand Nine Hundred Seventy-Three and 88/100 Dollars (\$86,973.88). there has been paid in cash, the total sum of Eleven Thousand One Hundred Sixty-Four and 72/100 Dollars (\$11,164.72), leaving a balance of Seventy-Five Thousand Eight Hundred Nine and 16/100 Dollars (\$75,809.16) to be paid in installments or deferred payments, and

WHEREAS, as hereinabove set out, the sum total of the balance on this project to be paid in installments or deferred payments is the sum of Seventy-Five Thousand Eight Hundred Nine and 16/100 Dollars (\$75,809.16), and

WHEREAS, under the provisions of said Revised Statutes Title 33, Sections 3301 through 3319, as amended and other provisions of Title 33 which are applicable, the amount of installments or deferred payments shall be represented by the issuance, sale and delivery of negotiable interest bearing coupon paving certificates as provided for in said Act;

NOW, THEREFORE, BE IT ORDAINED By the Mayor and Commission Council of the City of Hammond, State of Louisiana, acting as the governing authority of said City:

SECTION 1: That all proceedings had by the Mayor and Commission Council with respect to local or special assessment Ordinance No. 548, Commission Series of the City of Hammond, State of Louisiana, for the year 1968, referred to in the preamble, hereto has been examined, investigated and is hereby determined to be legal and regular; that the amounts so assessed thereby of Eighty-Six Thousand Nine Hundred Seventy-Three and 88/100 Dollars (\$86,973.88), that the amount paid in cash of Eleven Thousand One Hundred Sixty-Four and 72/100 Dollars (\$11,164.72) and that the amount represented by the installment or deferred payments of Seventy-Five Thousand Eight Hundred Nine and 16/100 Dollars (\$75,809.16) has been found, determined and is hereby certified to be correct and in conformity with the provisions of law, the local or special assessment Ordinance No. 548 and which was filed for record in the Mortgage Records of the Parish of Tangipahoa, Louisiana, in records on the 3rd day of October, 1968, and was duly recorded in the records on the 18th day of October, 1968, in Book No. MOB 209, Page 134.

SECTION 2. In compliance with and under and by virtue of the authority of Article X, Section 13 of the Constitution of Louisiana for the year 1921, and Revised Statutes Title 33, Sections 3301 through 3319, as amended, and other provisions of Title 22 which are applicable, that there be and there is hereby authroized and directed the issuance of negotiable interest bearing coupon paving certificates of the City of Hammond, State of Louisiana, in the principal amount of Eighty-Six Thousand Nine Hundred Seventy-Three and 88/100 Dollars (\$86,973.88) to represent the installments or deferred payments to cover the unpaid cost of paving on certain streets in the City of Hammond, Louisiana, as set forth above, as provided for in local or special assessment Ordinance No. 548, Commission Series of the City of Hammond, State of Louisiana, for the year 1968 (hereinabove referred to in the preamble hereof), said paving certificates to be dated October 22, 1968, to bear interest at the rate of six per cent (6%) per annum from date until paid, said interest payable annually on the 30th day of June of each year, the first installment to become due and payable on June 30, 1969, said certificates to be numbered 1 to 10, both inclusive, and to be in denominations of Seven Thousand Five Hundred Eighty and 92/100 Dollars (\$7,580.92 each, and said paving certificates shall mature, become due and payable, as follows, to-wit:

<u>CERTIFICATE NO.</u>	<u>AMOUNT</u>	<u>MATURITIES</u>
1	\$7,580.92	On or before June 30, 1969
2	\$7,580.92	On or before June 30, 1970
3	\$7,580.92	On or before June 30, 1971
4	\$7,580.92	On or before June 30, 1972
5	\$7,580.92	On or before June 30, 1973
6	\$7,580.92	On or before June 30, 1974
7	\$7,580.92	On or before June 30, 1975
8	\$7,580.92	On or before June 30, 1976
9	\$7,580.92	On or before June 30, 1977
10	\$7,580.92	On or before June 30, 1978

SECTION 3. That the principal and interest of said paving certificates shall be payable in lawful money of the United States of America on their respective dates of payment at the Guaranty Bank & Trust Company at Hammond, Louisiana.

SECTION 4. That the said paving certificates and the interest coupons attached thereto shall be in substantially the following forms, to-wit:

UNITED STATES OF AMERICA
STATE OF LOUISIANA
CITY OF HAMMOND

PAVING CERTIFICATE OF THE CITY OF HAMMOND, LOUISIANA

NO. _____

\$7,580.92

The City of Hammond, State of Louisiana, acknowledges itself to owe and for value received provides to pay to bearer on or before the 20th day of June, 19 , the sum of Seven Thousand Five Hundred Eighty and 92/100 Dollars (\$7,580.92), in lawful money of the United States of America with interest thereon at the rate of six per cent (6%) per annum from date hereof until paid, said interest payable annually on the 30th day of June, to attach as they severally become due and payable. Both the principal and interest of this paving certificate are payable at the Guaranty Bank & Trust Company at Hammond, Louisiana.

This paving certificate is one of an issue of ten (10) certificates, all of like date and tenor except as to number and maturity and being in the denomination of Seven Thousand Five Hundred Eighty and 92/100 Dollars (\$7,580.92) each, all aggregating in principal the sum of Seventy-Five Thousand Eight Hundred Nine and 16/100 Dollars (\$75,809.16), issued by the City of Hammond, State of Louisiana, to represent the installments or deferred payments to cover the unpaid cost of paving on certain streets in the City of Hammond, Louisiana, as follows: Magazine Street from its intersection with Range Road West to Orange Street, Duck Street North from its intersection with Colorado Street 246 feet, Holly Street from its intersection with Colorado Street North to Dakota Street, Campo Street North from its intersection with the Railroad, Michigan Avenue from its intersection with Campo Street West to the Canal, Michigan Avenue from its intersection with North Holly Street East to its intersection with Orange Street, Sun Lane from its intersection with Michigan Street North to the City Limits, Hoover Street from its intersection with Range Road West to Sun Lane, Willow Street from its intersection with Hoover Street North, Apple Street from its intersection with Hoover Street North to City Limits, Apple Street from its intersection with Magazine Street North to Hoover Street, Reed Avenue from its intersection with Corbin Road South to Peach Street, South Pine Street from its intersection with Second Avenue to Fifth Avenue, Corbin Road from its intersection with Mooney Avenue West to 51 Bypass, Florida Street from its intersection with Jackson Road West to Mooney Avenue, Pear Street from its intersection with Reed Street to U. S. 51 Bypass, Peach Street from its intersection with 51 Bypass to Lovett Street, Moran Street from its intersection with Bonita Street West to Orange Street, Orange Street from its intersection with Colorado Street North to Crystal Street, Crystal Street from its intersection with Orange Street West to Cherry Street, Harvey Street from its intersection with Sun Lane West, Dakota Avenue from its intersection with Cherry Street to Holly Street, Live Oak Street from its intersection with Mooney Avenue West to Natchez Street and Lovett Street from its intersection with Peach Street to Mississippi Street, within the corporate limits of the City of Hammond, State of Louisiana, as provided for in local or special assessment Ordinance No. 548, Commission Series of the City of Hammond, State of Louisiana, for the year 1968, adopted on the 10th day of September, 1968, by the governing authority of the said City under and by virtue of the authority of Article X, Section 13 of the Constitution of the State of Louisiana, of 1921 and Revised Statutes Title 33, Section 3301 through 3319, as amended, and other provisions of Title 33 which are applicable, and pursuant to proceedings regularly and legally taken by the City of Hammond, State of Louisiana.

This paving certificate and the issue of which it forms a part are payable solely in principal and interest by the irrevocable pledge and dedication of the funds to be derived from the collection of the unpaid local or special assessment levied by local or special assessment Ordinance No. 548, Commission Series, of the City of Hammond, Louisiana, for the year 1968, adopted on September 10, 1968, hereinabove referred to on the real property abutting the streets hereinabove set out which have been improved by paving thereon and which unpaid local or special assessments are payable in annual installments or deferred payments as provided by law, and which funds when collected shall be set aside in a separate fund and shall not be drawn upon for any other purpose than to pay the principal and interest of this paving certificate and the issue of which it forms a part.

It is certified that this paving certificate is authorized by and is issued in conformity with the Constitution and laws of the State of Louisiana. It

It is further recited, certified and declared that all acts, conditions and things required to exist, to happen and to be performed precedent to and in the issuance of this paving certificate and the issue of which it forms a part necessary to constitute legal, binding and valid obligations of the City of Hammond, State of Louisiana, having existed, have happened and have been performed in due time, form and manner as required by law, that the local or special assessments have been duly levied, that this certificate and the other certificates of this issue do not exceed the amount of the unpaid installments or deferred payments for which they are issued to represent or extend over a longer period of time than that of the said installments or deferred payments or exceed any constitutional or statutory debt limitations.

IN FAITH WHEREOF, the City of Hammond, State of Louisiana, has caused this paving certificate to be signed by its duly authorized Mayor and Secretary and the corporate seal of the City of Hammond, Louisiana, to be impressed hereon and has caused each interest coupon thereto attached to be signed with the facsimile signatures of the said Mayor and the said Secretary and this paving certificate to be dated October 22, 1968.

CITY OF HAMMOND, LOUISIANA


MAYOR


SECRETARY


FORM OF COUPON

NO. _____

\$7,580.92

On the 30th day of June 19 , for value received, the City of Hammond, State of Louisiana, will pay to bearer upon surrender of this coupon at the Guaranty Bank & Trust Company at Hammond, Louisiana, the sum of Dollars (\$) in lawful money of the United States of America, the said amount being interest due on that date on its paving certificate dated October 22, 1968, subject to the provisions, terms and conditions of said paving certificate No.


MAYOR


SECRETARY

SECTION 5. That the paving certificates herein authorized in the principal sum of Seventy-Five Thousand Eight Hundred Nine and 16/100 Dollars (\$75,809.16) shall be signed by the Mayor and the Secretary of the City of Hammond, State of Louisiana, for and on behalf of and in the name of and under the corporate seal of said City, and that the interest coupons attached to the said certificates shall be signed with the facsimile signatures of the said Mayor and the said Secretary, and that the Mayor and the said Clerk be and they are hereby authorized, empowered and directed to execute the said paving certificates as herein provided for.

SECTION 6. That this Mayor and Commission Council of the City of Hammond, State of Louisiana, the governing authority of said City, having examined and determined the regularity of all proceedings and in connection with the issuance of the said paving certificates and having examined and verified as to the correctness thereof of the amounts, that each of the said certificates shall contain the following recital, to-wit:

"It is certified that this paving certificate is authorized by and is issued

in conformity with the requirements of the Constitution and laws of the State of Louisiana."

SECTION 7. That the paving certificates of the City of Hammond, State of Louisiana, herein authorized in the principal amount of Seventy-Five Thousand Eight Hundred Nine and 16/100 Dollars (\$75,809.16) to represent the unpaid cost of paving constructed on the streets hereinabove set out payable in ten (10) equal installments or deferred payments, bearing interest at the rate of six per cent (6%) per annum shall be secured and payable solely in principal and interest from the funds derived from the collection of the unpaid local or special assessments levied by a local or special assessment Ordinance No. 548, Commission Series, of the City of Hammond, State of Louisiana, for the year 1968, adopted on September 10, 1968, on each lot or parcel of real estate abutting on the streets mentioned hereinabove within the corporate limits of the City of Hammond, Louisiana, improved by the construction of paving thereon and which said funds derived from the collection of the unpaid local or special assessments payable in ten (10) equal annual installments or deferred payments, together with interest thereon, shall be and they are hereby irrevocably pledged and dedicated to the payments of principal and interest of the said paving certificates herein authorized and shall be set aside in a separate fund and shall not be drawn upon for any other purpose than to pay the principal and interest of said paving certificates herein authorized.

SECTION 8. That this Mayor and Commission Council of the City of Hammond, State of Louisiana, acting as the governing authority of said City, does hereby obligate itself and is bound under the terms, conditions and provisions of law to promptly collect the said annual installments or deferred payments, together with interest thereon, when due and payable representing the unpaid cost of paving said streets within the corporate limits of the City of Hammond, State of Louisiana, levied by said local or special assessment Ordinance No. 548, Commission Series of the City of Hammond, State of Louisiana, for the year 1968, and in the event of default in payments thereof, proceed to collect such default or defaults in the manner as provided for by law.

SECTION 9. That the paving certificates herein authorized in the principal amount of Seventy-Five Thousand Eight Hundred Nine and 16/100 Dollars (\$75,809.16) shall be registered in the Mortgage Records of the Parish of Tangipahoa, State of Louisiana, as to serial numbers, amount, rate of interest, date due and streets or parts of streets thereof improved, all in the manner and form as provided for by Revised Statutes Title 33, Section 3309 and that the said paving certificates shall bear the following endorsements, viz:

"This certificate registered in the Mortgage Records of the Parish of Tangipahoa, State of Louisiana, on this day of , 1968.

Clerk of Court and Ex-Officio Recorded of Mortgages,
Parish of Tangipahoa, Louisiana."

SECTION 10. That the Mayor and the Secretary of the City of Hammond, Louisiana, be and they are hereby authorized and empowered to sell, negotiate and deliver the paving certificates herein authorized at not less than their par value plus accrued interest to date of delivery and payment therefor, to collect the purchase price for said paving certificates and the funds derived from the sale thereof shall be expended only in the payment of the cost of the improvements constructed or to be constructed on the said streets of the City of Hammond, Louisiana, as hereinabove set out and designated for no other purpose whatsoever.

SECTION 11. That the Mayor and Commissioners of the City of Hammond, Louisiana, be and they are hereby authorized and empowered to issue and deliver vouchers drawn against the funds paid in cash and the funds derived from the sale of

said paving certificates in accordance with and in the respective amounts thereof as set out in the respective reports of the Honorable Clifford G. Webb, Engineer of the City, and as accepted by this Mayor and Commission Council on September 10, 1968, in full payment of engineer's fees, attorney's fees and publication cost and, in addition thereto, the cost of printing of said certificates and the recordation thereof.

SECTION 12. That a copy of this Ordinance shall be published in the "Hammond Vindicator," the official journal of the City of Hammond, Louisiana, for three consecutive weeks.

THIS ORDINANCE HAVING BEEN READ AND ADOPTED SECTION BY SECTION, WAS THEN READ AND ADOPTED AS A WHOLE BY THE FOLLOWING VOTE:

YEAS: Sam E. Saik, John J. Cosner, Jr., and Conrad E. Anderson.

NAYS: None.

AND THE ORDINANCE WAS DECLARED ADOPTED ON THIS THE 22ND DAY OF OCTOBER, 1968.


SAM E. SAIK, MAYOR


JANE ALLEN, SECRETARY

Published: November 7, 1968

ORDINANCE NO. 553, C. S.

AN ORDINANCE ENLARGING THE BOUNDARIES OF THE CITY OF HAMMOND, LOUISIANA, TO INCLUDE THE FOLLOWING DESCRIBED PROPERTY, TO-WIT:

A certain parcel of land in the Southeast corner of Section 22, Township 6 South, Range 7 East, Tangipahoa Parish, Louisiana, more particularly described as follows: Beginning at the Southeast corner of Section 22, Township 6 South, Range 7 East, Tangipahoa Parish, Louisiana; thence South 89 degrees 26 minutes West 394.2 feet along the South line of said Section 22; thence North 243.8 feet; thence South 89 degrees 43 minutes East 392.1 feet to the East line of said Section 22; thence South 0 degrees 30 minutes East 238 feet along the East line of said Section 22 to the point of beginning.

AND DEFINING THE BOUNDARIES OF THE CITY OF HAMMOND, LOUISIANA, AS ENLARGED:

BE IT ENACTED BY THE COMMISSION COUNCIL OF THE CITY OF HAMMOND, LOUISIANA, IN REGULAR SESSION, DULY CONVENED ON THE 1ST DAY OF OCTOBER, 1968:

SECTION 1: The boundary of the City of Hammond, Louisiana, is hereby enlarged to include the following described property, to-wit:

A certain parcel of land in the Southeast corner of Section 22, Township 6 South, Range 7 East, Tangipahoa Parish, Louisiana, more particularly described as follows: Beginning at the Southeast corner of Section 22, Township 6 South, Range 7 East, Tangipahoa Parish, Louisiana; thence South 89 degrees 26 minutes West 394.2 feet along the South line of said Section 22; thence North 243.8 feet; thence South 89 degrees 43 minutes East 392.1 feet to the East line of said Section 22; thence South 0 degrees 30 minutes East 239 feet along the East line of said Section 22 to the point of beginning.

SECTION 2: The boundaries of the City of Hammond, Louisiana, after including the property described in Section 1 hereof are described as follows, to-wit:

All of Section 23, 24, 25, and 26 of Township 6 South, Range 7 East, and the Northeast Quarter of the Southeast Quarter of the Northeast Quarter and the Northwest Quarter of the Southeast Quarter of the Northeast Quarter and the Northeast Quarter of the Southwest Quarter of the Northeast Quarter and that portion of the Northwest Quarter of the Southwest Quarter of the Northeast Quarter, lying East of the center line of the Yellow Water Canal, all in Section 22, Township 6 South, Range 7 East, Parish of Tangipahoa, State of Louisiana, and a certain parcel of land in the Southeast corner of Section 22, Township 6 South, Range 7 East, Tangipahoa Parish, Louisiana, more particularly described as follows: Beginning at the Southeast corner of Section 22, Township 6 South, Range 7 East, Tangipahoa Parish, Louisiana; thence South 89 degrees 26 minutes West 394.2 feet along the South line of said Section 22; thence North 243.8 feet; thence South 89 degrees 43 minutes East 392.1 feet to the East line of said Section 22; thence South 0 degrees 30 minutes East 238 feet along the East line of said Section 22 to the point of beginning.


THIS ORDINANCE HAVING BEEN READ AND ADOPTED SECTION BY SECTION WAS THEN READ AND ADOPTED AS A WHOLE BY THE FOLLOWING VOTE:

YEAS: Sam E. Saik and Conrad E. Anderson

NAYS: John J. Cosner, Jr.

AND THE ORDINANCE WAS DECLARED ADOPTED ON THIS THE 29TH DAY OF OCTOBER, 1968.


SAM E. SAIK, MAYOR


JANE ALLEN, SECRETARY

Published: November 7, 1968

ORDINANCE NO. 554, C. S.

AN ORDINANCE AMENDING ORDINANCE NO. 453, C. S. DATED MARCH 16, 1965, BY CHANGING THE DESCRIPTION OF THE PROPERTY CONTAINED THEREIN.

BE IT ORDAINED by the Commission Council of the City of Hammond, Louisiana, that:

SECTION 1: Pursuant to a Public Hearing held on the 29th day of October, 1968, the description and the property rezoned from "S-5" Suburban to "B" Business and "C" Commercial in Ordinance No. 453, C. S. be changed to read as follows:

Beginning at the intersection of Highway 51 North and Columbus Drive (Wardline Road), thence running South to present area zoned for "B" Business, thence East parallel with Columbus Drive (Wardline Road) to a point on the East line of the West half of the West half of the West half of Northwest Quarter of Section 23, T 6 S, R 7 E; thence North along said East line of the West half of the West half of the West half of Northwest Quarter of Section 23, T 6 S, R 7 E, to Columbus Drive (Wardline Road), thence West along the South line of Columbus Drive (Wardline Road) to the point of beginning.

SECTION 2: Ordinance No. 346, C. S. and the City of Hammond Zoning Map dated June 1, 1960 are hereby amended to that the above described property is rezoned from "S-5" Suburban to "B" Business and "C" Commercial.

ADOPTED BY THE COMMISSION COUNCIL OF THE CITY OF HAMMOND ON THE 29TH DAY OF OCTOBER, 1968.

Lee E. Smith
MAYOR

Jane Allen
SECRETARY

Published Oct 31, 1968

ORDINANCE NO. 555, C. S.


AN ORDINANCE REPEALING ORDINANCE NO. 550, C. S. DATED OCTOBER 29, 1968.

BE IT ORDAINED by the Commission Council of the City of Hammond, Parish of Tangipahoa, State of Louisiana, that Ordinance No. 550, C. S. dated October 29, 1968 is hereby expressly repealed.

ADOPTED by the Commission Council of the City of Hammond this 26th day of November, 1968.



Mayor



Secretary

Published: November 28, 1968

ORDINANCE NO. 556, C. S.

AN ORDINANCE AMENDING ORDINANCE NO. 346, C. S. (HAMMOND ZONING ORDINANCE) BY REZONING CERTAIN PROPERTY FROM "R-11" RESIDENTIAL TO "R-5" RESIDENTIAL.

BE IT ORDAINED by the Mayor and Commission Council of the City of Hammond, that:

SECTION 1: Pursuant to a Public Hearing held on October 24, 1967 the following described property is hereby rezoned from "R-11" Residential to "R-5" Residential:

Lots 3 and 4 each 75' X 150' in N $\frac{1}{2}$ of the Northeast $\frac{1}{4}$, Block 143, Cate Addition to the City of Hammond, Louisiana. Said property is bounded on the north by the railroad track, on the south by property belonging to Frances Puma, on the west by Linden Avenue and on the east by property belonging to Joe Lobue, Jr., and W. C. Barton. Said property belongs to Joe Puma.

SECTION 2: Ordinance No. 346, C. S., Section 2 and the City of Hammond Zoning Map dated June 1, 1960, are hereby amended so that the above described property shall be rezoned from "R-11" Residential to "R-5" Residential.

This ordinance shall take effect and be in force as provided by law.

Adopted by the Commission Council of the City of Hammond, Louisiana, this 17th day of December, 1968.

James E. Smith
Mayor

James Allen
Secretary

Published December 19, 1968

ORDINANCE NO. 557, C. S.

AN ORDINANCE AMENDING ORDINANCE NO. 346, C. S. (HAMMOND ZONING ORDINANCE) BY REZONING CERTAIN PROPERTY FROM "R-5" RESIDENTIAL TO THE "A" APARTMENT DISTRICT.

SECTION 1: Pursuant to a Public Hearing held on December 17, 1968, the following described property is hereby rezoned from "R-5" Residential to the "A" Apartment District:


A certain piece or parcel of land in Hammond, Louisiana, described as beginning at the stub in the center of the Southeast Quarter of Section 26, Township 6 South, Range 7 East, runs north on half quarter line ten rods thence west at right angles forty rods thence south at right angles forty rods thence east at right angles forty rods thence north on half quarter line thirty rods to point of beginning. Less and except ninety by six hundred sixty feet off the north side.

SECTION 2: Ordinance No. 346, C. S., Section 2 and the City of Hammond Zoning Map dated June 1, 1960 are hereby amended so that the above described property shall be rezoned from "R-5" Residential to the "A" Apartment District.

This Ordinance shall take effect and be in force as provided by law.

ADOPTED BY THE COMMISSION COUNCIL OF THE CITY OF HAMMOND THIS 31ST DAY OF DECEMBER, 1968.


Mayor


Secretary

Published: January 9, 1969

ORDINANCE NO. 558, C. S.

AN ORDINANCE AMENDING ORDINANCE NO. 346, C. S. (HAMMOND ZONING ORDINANCE) BY REZONING CERTAIN PROPERTY FROM "R-5" RESIDENTIAL TO THE "A" APARTMENT DISTRICT.

SECTION 1: Pursuant to a Public Hearing held on December 24, 1968, the following described property is hereby rezoned from "R-5" Residential to the "A" Apartment District:

Entire block 15 of the Barber Addition to the City of Hammond measuring 300 X 300 feet.

SECTION 2: Ordinance No. 346, C. S., Section 2 and the City of Hammond Zoning Map dated June 1, 1960 are hereby amended so that the above described property shall be rezoned from "R-5" Residential to the "A" Apartment District.

This Ordinance shall take effect and be in force as provided by law.

ADOPTED BY THE COMMISSION COUNCIL OF THE CITY OF HAMMOND THIS 31ST DAY OF DECEMBER, 1968.

James E. Smith
Mayor

James E. Smith
Secretary

PUBLISHED: January 9, 1969